

UNITED STATES  
DEPARTMENT OF THE INTERIOR  
GEOLOGICAL SURVEY

30-045-25313

## APPLICATION FOR PERMIT TO DRILL, DEEPEN, OR PLUG BACK

## 1a. TYPE OF WORK

DRILL ☒DEEPEN ☐PLUG BACK ☐

## b. TYPE OF WELL

OIL  
WELL ☐GAS  
WELL ☒

OTHER

SINGLE  
ZONE ☒MULTIPLE  
ZONE ☐

## 2. NAME OF OPERATOR

Tenneco Oil Company

## 3. ADDRESS OF OPERATOR

P. O. Box 3249, Englewood, CO 80155

## 4. LOCATION OF WELL (Report location clearly and in accordance with any State requirements)

At surface 1520' FNL 1520' FWL

At proposed prod. zone Same

## 14. DISTANCE IN MILES AND DIRECTION FROM NEAREST TOWN OR POST OFFICE\* S. GEOLOGICAL SURVEY, LARAMINGTON, N. M.

12.71 miles SSE of Blanco, New Mexico

## 16. DISTANCE FROM PROPOSED\*

LOCATION TO NEAREST  
PROPERTY OR LEASE LINE, FT.  
(Also to nearest drlg. unit line, if any)

1520'

## 17. NO. OF ACRES IN LEASE

1550.26

## 18. NO. OF ACRES ASSIGNED

320

19. DISTANCE FROM PROPOSED LOCATION\*  
TO NEAREST WELL, DRILLING, COMPLETED,  
OR APPLIED FOR, ON THIS LEASE, FT.

## 20. PROPOSED DEPTH

7350'

## 21. ROTARY OR CABLE TOOLS

Rotary

## 22. ELEVATIONS (Show whether DF, RT, GR, etc.)

6317' ground

## 23. APPROX. DATE WORK WILL START\*

March 1982

## 24. PROPOSED CASING AND CEMENTING PROGRAM

SIZE OF HOLE	SIZE OF CASING	WEIGHT PER FOOT	SETTING DEPTH	QUANTITY OF CEMENT
12-1/4"	9-5/8"	36#	+ 250'	Circ cmt to surface
8-3/4"	7"	23#	+ 3500'	Circ cmt to surface
6-1/4"	4-1/2"	10.5#, 11.6#	+ 7350'	Circ cmt to liner top

Gas is dedicated

See attached drilling program

Blade 50' on north side of pad. Divert drainage to the southeast.



IN ABOVE SPACE DESCRIBE PROPOSED PROGRAM: If proposal is to deepen or plug back, give data on present productive zone and proposed new productive zone. If proposal is to drill or deepen directionally, give pertinent data on subsurface locations and measured and true vertical depths. Give blowout preventer program, if any.

24.

SIGNED

James H. Harrison

TITLE

Production Analyst

DATE

10/14/81

(This space for Federal or State office use)

PERMIT NO.

APPROVAL DATE

APPROVED BY

Diane Elliott

TITLE

For James F. Sims  
District Supervisor

DATE

DEC 21 1981

CONDITIONS OF APPROVAL, IF ANY:

TAE and

\*See Instructions On Reverse Side

R1000

OIL CONSERVATION DIVISION

P. O. BOX 2088  
SANTA FE, NEW MEXICO 87501

Form C-107  
Revised 10-1-78

All distances must be from the outer boundaries of the Section.

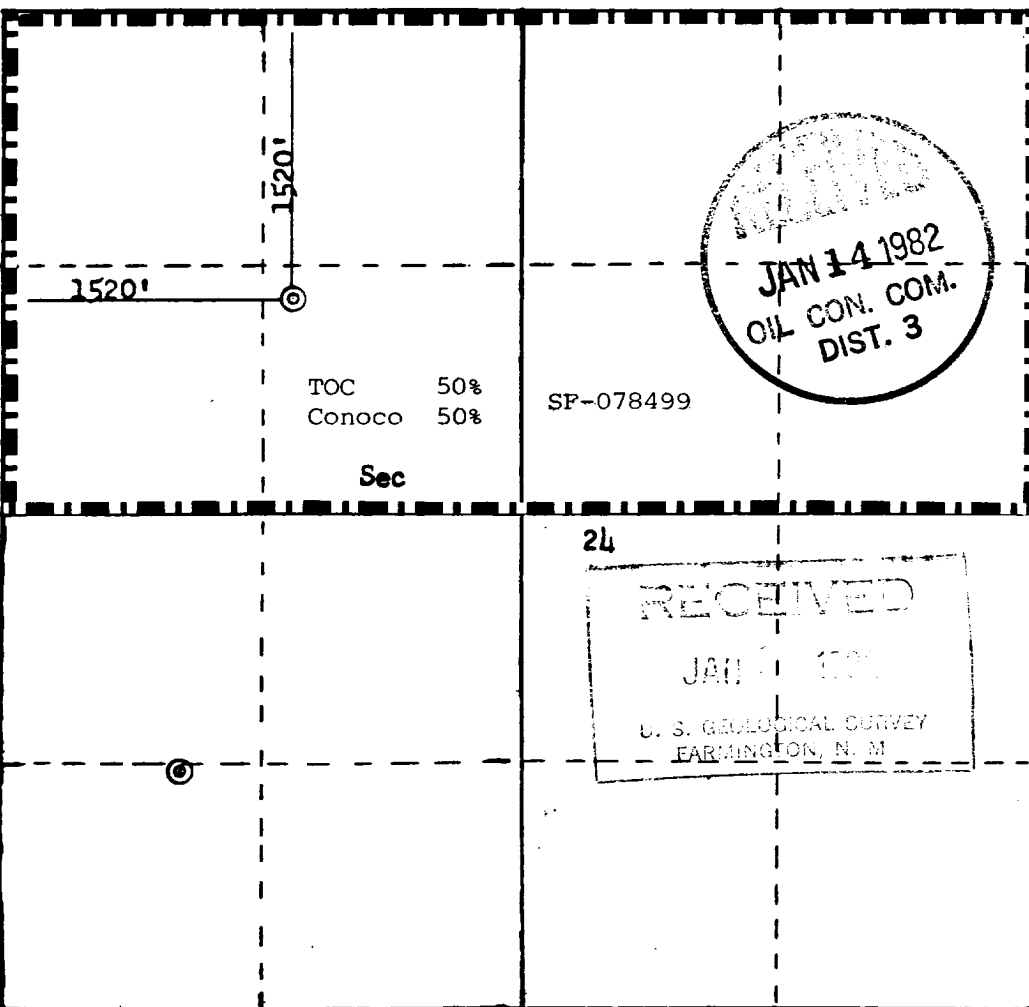
Operator <b>Tenneco Oil Company</b>		Lease Price Com		Well No. 4E
Unit Letter <b>F</b>	Section <b>24</b>	Township <b>28N</b>	Range <b>8W</b>	County <b>San Juan</b>
Actual Footage Location of Wells:				
1520 feet from the North line and		1520 feet from the West line		
Ground Level Elev: <b>6317</b>	Producing Formation <b>Dakota</b>	Pool <b>Basin Dakota</b>	Dedicated Acreage: <b>N 320 Acres</b>	

1. Outline the acreage dedicated to the subject well by colored pencil or hachure marks on the plat below.
2. If more than one lease is dedicated to the well, outline each and identify the ownership thereof (both as to working interest and royalty).
3. If more than one lease of different ownership is dedicated to the well, have the interests of all owners been consolidated by communitization, unitization, force-pooling, etc?

☐ Yes ☐ No If answer is "yes," type of consolidation \_\_\_\_\_

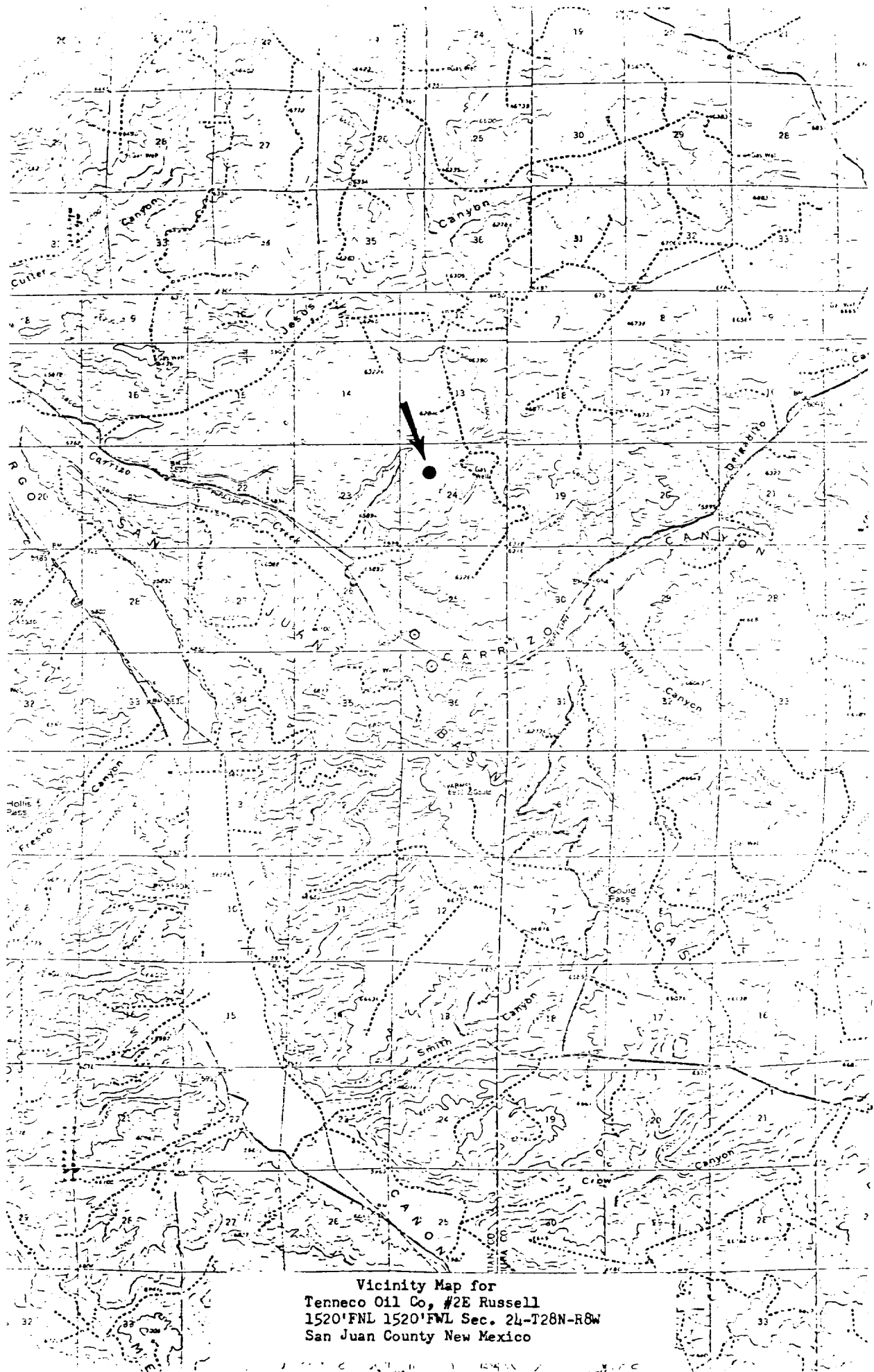
If answer is "no," list the owners and tract descriptions which have actually been consolidated. (Use reverse side of this form if necessary.) \_\_\_\_\_

No allowable will be assigned to the well until all interests have been consolidated (by communitization, unitization, forced-pooling, or otherwise) or until a non-standard unit, eliminating such interests, has been approved by the Commission.



Scale: 1"=1000'

CERTIFICATION	
I hereby certify that the information contained herein is true and complete to the best of my knowledge and belief.	
Name	Don H. Morrison
Position	Production Analyst
Company	Tenneco Oil Company
Date	August 26, 1981
I hereby certify that the well location shown on this plat was plotted from field notes of actual surveys made by me or under my supervision, and that the same is true and correct to the best of my knowledge and belief.	
Date Surveyed	August 12, 1981
Registered Professional Engineer and Land Surveyor	Fred B. Kerr Jr.
Certificate No.	3950



UNITED STATES  
DEPARTMENT OF THE INTERIOR  
GEOLOGICAL SURVEY

SUNDRY NOTICES AND REPORTS ON WELLS

(Do not use this form for proposals to drill or to deepen or plug back to a different reservoir. Use Form 9-331-C for such proposals.)

1. oil well ☐ gas well ☒ other

2. NAME OF OPERATOR  
Tenneco Oil Company

3. ADDRESS OF OPERATOR  
P. O. Box 3249, Englewood, CO 80155

4. LOCATION OF WELL (REPORT LOCATION CLEARLY. See space 17 below.)  
AT SURFACE: 1520' FNL 1520' FWL  
AT TOP PROD. INTERVAL:  
AT TOTAL DEPTH:


16. CHECK APPROPRIATE BOX TO INDICATE NATURE OF NOTICE, REPORT, OR OTHER DATA

REQUEST FOR APPROVAL TO:

TEST WATER SHUT-OFF ☐  
FRACTURE TREAT ☐  
SHOOT OR ACIDIZE ☐  
REPAIR WELL ☐  
PULL OR ALTER CASING ☐  
MULTIPLE COMPLETE ☐  
CHANGE ZONES ☐  
ABANDON\* ☐  
(other) ☐ Correct well name and acreage

SUBSEQUENT REPORT OF:

☐  
☐  
☐  
☐  
☐  
☐  
☐  
☐  
☐  
☐



(NOTE: Report results of multiple completion or zone change on Form 9-330.)

17. DESCRIBE PROPOSED OR COMPLETED OPERATIONS (Clearly state all pertinent details, and give pertinent dates, including estimated date of starting any proposed work. If well is directionally drilled, give subsurface locations and measured and true vertical depths for all markers and zones pertinent to this work.)\*

Tenneco inadvertently named this well the Russell 2E and dedicated the west half of Section 24. The correct name is Price Com 4E, as noted above, and the dedicated acreage includes the north half of Section 24 as shown on the attached plat.

Subsurface Safety Valve: Manu. and Type \_\_\_\_\_ Set @ \_\_\_\_\_ Ft.

18. I hereby certify that the foregoing is true and correct

SIGNED Don H. Morrison TITLE Production Analyst DATE 1/6/82

(This space for Federal or State office use)

APPROVED BY \_\_\_\_\_ TITLE \_\_\_\_\_ DATE \_\_\_\_\_  
CONDITIONS OF APPROVAL, IF ANY:

JAE

ACCEPTED FOR RECORD

JAN 12 1982

\*See Instructions on Reverse Side

NMOCC

FARMINGTON DISTRICT  
BY Smh