



STATE OF NEW MEXICO  
**ENERGY AND MINERALS DEPARTMENT**  
OIL CONSERVATION DIVISION

November 7, 1983

TONY ANAYA  
GOVERNOR

POST OFFICE BOX 2088  
STATE LAND OFFICE BUILDING  
SANTA FE, NEW MEXICO 87501  
(505) 827-5800

Tenneco Oil Company  
P. O. Box 3249  
Englewood, Colorado 80155

Attention: Denise Wilson


Administrative Order NSL-1751

Gentlemen:

Reference is made to your application for a non-standard location for your Jackson Well No. 3E to be located 120 feet from the South line and 1240 feet from the West line of Section 10, Township 28 North, Range 9 West, NMPM, Basin Dakota Pool, San Juan County, New Mexico.

By authority granted me under the provisions of Rule 3 of Order No. R-1670, the above-described unorthodox location is hereby approved.

Sincerely,



JOE D. RAMEY,  
Director

JDR/RLS/dr

cc: Oil Conservation Division - Aztec  
Oil & Gas Engineering Committee - Hobbs  
Bureau of Land Management - Farmington

175      230/64

RECEIVED  
NOV 17 1983  
OIL CON. DIV.  
DIST. 3

# Tenneco Oil Company

A Tenneco Company

Western Rocky Mountain Division

P.O. Box 3249  
Englewood, Colorado 80155  
(303) 740-4800

Delivery Address:  
6162 South Willow Drive  
Englewood, Colorado



October 4, 1983

CERTIFIED MAIL  
Return Receipt Requested

New Mexico Oil Conservation Division  
P.O. Box 2088  
Santa Fe, New Mexico 87501  
Attn: Joe D. Ramey

New Mexico Oil Conservation Division  
1000 Rio Brazos Road  
Aztec, NM 87401  
Attn: Frank Chavez

RECEIVED  
OCT - 7 1983  
OIL CON. DIV.  
DIST. 3

RE: Application for Unorthodox Location  
Tenneco Jackson 3E, 120' FSL, 1240'  
FWL Sec. 10, T28N, R9W, San Juan  
County, NM

Gentlemen:

Attached in duplicate (to each office) are a well location plat (C-102) with an ownership plat for the above referenced well.

Due to steep topography and archaeological sites discovered at our first location at 790' FSL, 1030' FWL, this well was located where it does not conform to state spacing requirements. This is the only geologic and topographic site acceptable.

A copy of this application is being submitted to all offset operators by certified mail with a request that they furnish your Santa Fe office with a waiver of objection.

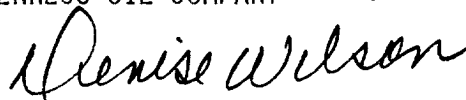
Page 2  
Application for Unorthodox Location  
October 4, 1983

RECEIVED  
OCT 10 1983  
DIST. 3

Pursuant to the authority of Rule 104-F we respectfully request your approval of an exemption to the standard well location requirements.

Yours very truly,

TENNECO OIL COMPANY



Denise Wilson  
Production Analyst

W A I V E R

\_\_\_\_\_ hereby waives objection to Tenneco Oil Company's application for unorthodox location for their Tenneco Jackson 3E, proposed above.

BY: \_\_\_\_\_

DATE: \_\_\_\_\_

DW:gj

Attachments

cc: Southern Union Exploration Company  
P.O. Box 750  
208 E. Apache  
Farmington, NM 87401

El Paso Natural Gas  
P.O. Box 990  
Farmington, NM 87401  
Attn: Don Reed

OIL CONSERVATION DIVISION

P. O. BOX 2088

SANTA FE, NEW MEXICO 87501

Form C-107  
Revised 10-1-78

STATE OF NEW MEXICO  
ENERGY AND MINERALS DEPARTMENT

All distances must be from the outer boundaries of the Section.

Operator: <b>TENNECO OIL COMPANY</b>		Lease: <b>JACKSON</b>		Well No. <b>3E</b>
Unit Letter: <b>M</b>	Section: <b>10</b>	Township: <b>28N</b>	Range: <b>9W</b>	County: <b>San Juan</b>
Actual Footage Location of Well: <b>120</b> feet from the <b>South</b> line and <b>1240</b> feet from the <b>West</b> line				
Ground Level Elev.: <del>6365</del> <b>6366</b>	Producing Formation: <b>Dakota</b>	Pool: <b>Basin Dakota</b>	Dedicated Acreage: <del>326.42</del> <b>338.4</b> Acres	

1. Outline the acreage dedicated to the subject well by colored pencil or hachure marks on the plat below.
2. If more than one lease is dedicated to the well, outline each and identify the ownership thereof (both as to working interest and royalty).
3. If more than one lease of different ownership is dedicated to the well, have the interests of all owners been consolidated by communitization, unitization, force-pooling, etc?


**RECEIVED**

Yes  No If answer is "yes," type of consolidation \_\_\_\_\_

OCT - 7 1983

If answer is "no," list the owners and tract descriptions which have actually been consolidated. (Use reverse side of this form if necessary.) \_\_\_\_\_

No allowable will be assigned to the well until all interests have been consolidated (by communitization, unitization, forced-pooling, or otherwise) or until a non-standard unit, eliminating such interests, has been approved by the Commission.



Scale: 1"=2000'

CERTIFICATION	
I hereby certify that the information contained herein is true and complete to the best of my knowledge and belief.	
Name	<i>Denise Wilson</i>
Position	Denise Wilson
Company	Production Analyst
Company	Tenneco Oil
Date	October 3, 1983
I hereby certify that the well location shown on this plat was plotted from field notes of actual surveys made by me or under my supervision, and that the same is true and correct to the best of my knowledge and belief.	
Date Surveyed	September 28, 1983
Registered Professional Engineer and Land Surveyor	<i>Fred B. Kerr Jr.</i>
Certificate No.	3950

BLOOMFIELD QUADRANGLE  
NEW MEXICO-SAN JUAN CO.  
15 MINUTE SERIES (TOPOGRAPHIC)

C-10  
NAVAJO DAM  
(NAVAJO DAM)



2 090 000  
FEET  
GOVERNOR 37 MI  
DOLCE 37 MI  
T. 29 N.  
T. 28 N.  
40'  
4062  
4061  
4060  
4059  
4058  
4057  
GOULD PASS  
4437 ft  
4056

T  
29  
N

Jackson 3E  
120' FSL, 1240' FUL  
Sec. 10, T28N, R9W  
San Juan County  
New Mexico



R 9 W