



STATE OF NEW MEXICO  
**ENERGY AND MINERALS DEPARTMENT**  
OIL CONSERVATION DIVISION

August 6, 1984

TONY ANAYA  
GOVERNOR

POST OFFICE BOX 2088  
STATE LAND OFFICE BUILDING  
SANTA FE, NEW MEXICO 87501  
(505) 827-5800

Union Texas Petroleum  
P. O. Box 1290  
Farmington, New Mexico 87499

Attention: W. K. Cooper


Administrative Order NSL-1851

Gentlemen:

Reference is made to your application for a non-standard location for your Richardson Well No. 6 to be located 1190 feet from the South line and 2400 feet from the West line of Section 10, Township 27 North, Range 13 West, NMPM, Basin Dakota Pool, San Juan County, New Mexico. The E/2 of Section 10 is to be dedicated to the well.

By authority granted me under the provisions of Rule 104 F I, the above-described unorthodox location is hereby approved.

Sincerely,



JOE D. RAMEY,  
Director

JDR/RLS/dr

cc: ✓ Oil Conservation Division - Aztec  
Oil & Gas Engineering Committee - Hobbs  
Bureau of Land Management - Farmington

RECEIVED  
AUG 08 1984  
OIL CON. DIV.  
DIST. 3



STATE OF NEW MEXICO  
ENERGY AND MINERALS DEPARTMENT  
OIL CONSERVATION DIVISION  
AZTEC DISTRICT OFFICE

1000 RIO BRAZOS ROAD  
AZTEC, NEW MEXICO 87410  
(505) 334-6178

OIL CONSERVATION DIVISION  
BOX 2088  
SANTA FE, NEW MEXICO 87501

DATE 8-3-84

RE: Proposed MC \_\_\_\_\_  
Proposed DHC \_\_\_\_\_  
Proposed NSL X \_\_\_\_\_  
Proposed SWD \_\_\_\_\_  
Proposed WFX \_\_\_\_\_  
Proposed PMX \_\_\_\_\_

Gentlemen:

I have examined the application dated 7-27-84  
for the Union Texas Petroleum Corp. Richardson #6 N-10-270-13W  
Operator Lease and Well No. Unit, S-T-R

and my recommendations are as follows:

Approved  
\_\_\_\_\_  
\_\_\_\_\_  
\_\_\_\_\_  
\_\_\_\_\_  
\_\_\_\_\_

Yours truly,

Em Buesch

**Union Texas  
Petroleum**

P. O. Box 1290  
Farmington, N.M. 87499  
(505) 325-3587

July 27, 1984

Energy and Minerals Department  
Oil Conservation Division  
P.O. Box 2088  
Santa Fe, New Mexico 87501

Attn: Joe Ramey

Reference: Contract SF 077972  
Gallegos Canyon  
Richardson 6

Dear Mr. Ramey:

It is respectfully requested that Union Texas Petroleum Corporation be granted administrative approval to drill and complete their Richardson #6 well in the Basin Dakota formation, in a non-standard location due to topographical reasons. (See attached map).

This proposed well would be located 1190 feet from the South line and 2400 feet from the West line of Section 10, Township 27 North, Range 13 West, N.M.P.M., San Juan County, New Mexico.


Attached are the following copies:

1. C-102 "Acreage Dedication Plat"
2. Offset Operator's Plat
3. Topographical Section
4. Copies of Letters to Offset Operators

Your earliest consideration would be most appreciated.

Yours truly,

UNION TEXAS PETROLEUM CORPORATION

  
W. K. Cooper  
Manager, District Engineering

WKC:svr

cc: R. D. Motto  
Frank Chavez

**RECEIVED**  
JUL 27 1984  
OIL CON. DIV.  
DIST. 3

All distances must be from the outer boundaries of the Section

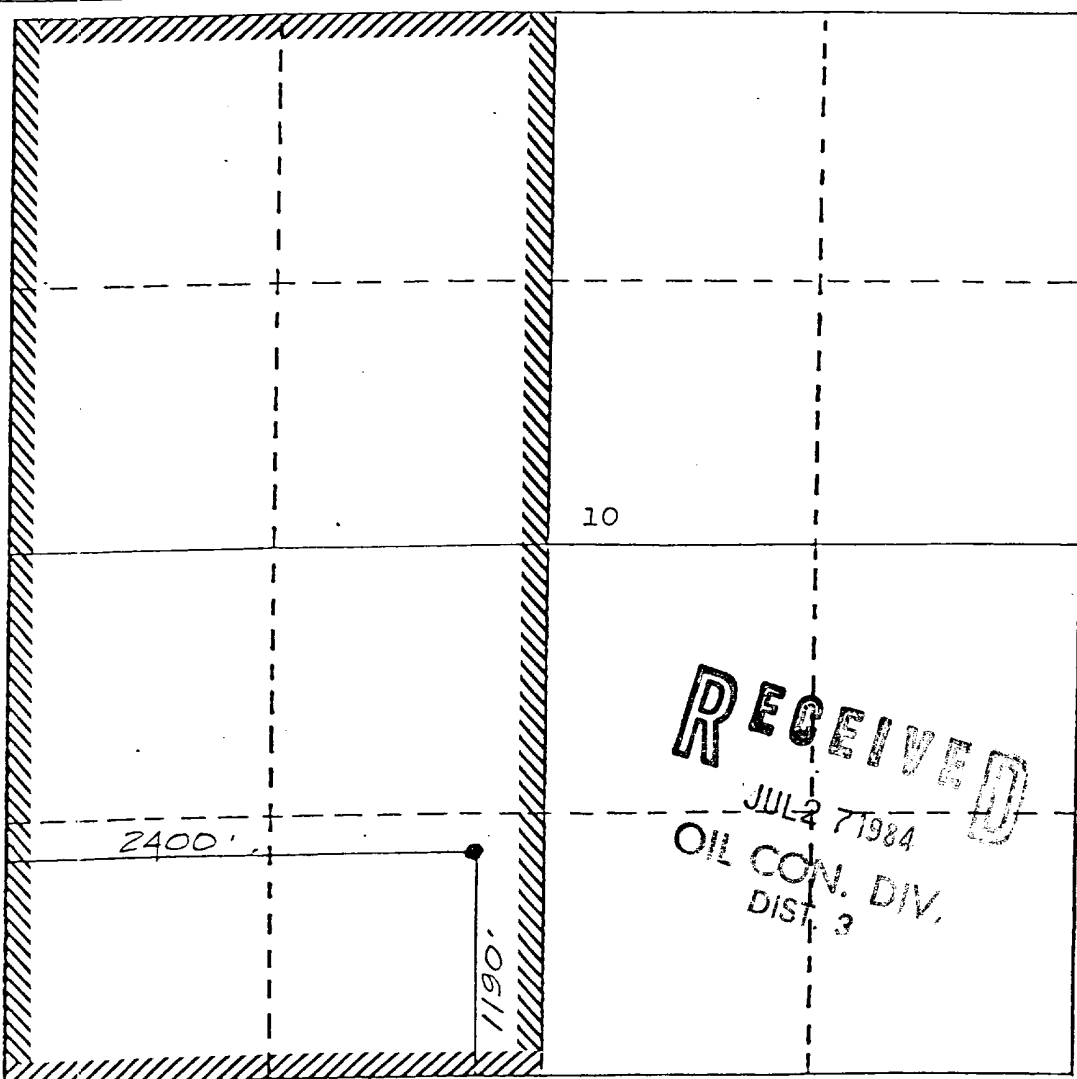
Lessee <b>UNION TEXAS PETROLEUM CORPORATION</b>		Lease <b>RICHARDSON</b>		Well No. <b>6</b>
Well Letter <b>N</b>	Section <b>10</b>	Township <b>27 NORTH</b>	Range <b>13 WEST</b>	County <b>SAN JUAN</b>
Actual Footage Location of Well: <b>1190</b> feet from the <b>SOUTH</b> line and <b>2400</b> feet from the <b>WEST</b> line				
Ground Level Elev. <b>6045</b>	Producing Formation <b>Dakota</b>	Pool <b>Basin</b>	Dedicated Acreage: <b>W/2 320.00</b> A.	

1. Outline the acreage dedicated to the subject well by colored pencil or hachure marks on the plat below.
2. If more than one lease is dedicated to the well, outline each and identify the ownership thereof (both as to work interest and royalty).
3. If more than one lease of different ownership is dedicated to the well, have the interests of all owners been consolidated by communitization, unitization, force-pooling, etc?

☐ Yes ☒ No If answer is "yes," type of consolidation \_\_\_\_\_

If answer is "no," list the owners and tract descriptions which have actually been consolidated. (Use reverse side this form if necessary.) Union Texas Exploration

No allowable will be assigned to the well until all interests have been consolidated (by communitization, unitization, forced-pooling, or otherwise) or until a non-standard unit, eliminating such interests, has been approved by the Division.



## CERTIFICATION

I hereby certify that the information contained herein is true and complete to the best of my knowledge and belief.

Rudy D. Motto  
Name  
Rudy D. Motto

Position  
Area Operations Manager

Company  
Union Texas Petroleum Corp

Date  
April 11, 1984

I hereby certify that the well location shown on this plat was plotted from field notes of actual surveys made by me or under my supervision and that the same is true and correct to the best of my knowledge and belief.

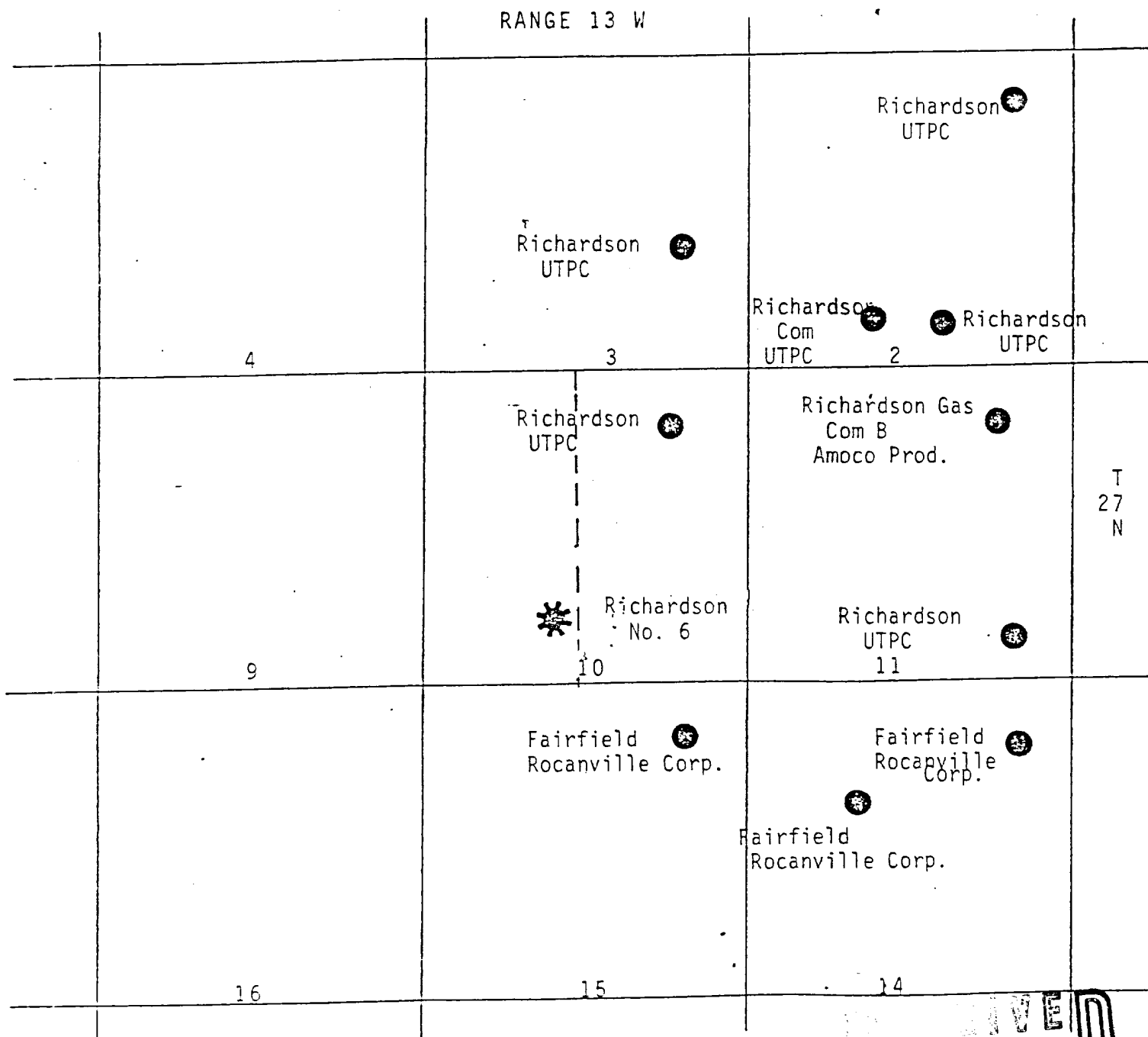
Date Surveyed  
March 5, 1984

Registered Professional Engineer  
and/or Land Surveyor

Michael Daly

Certificate No.  
5992

Richardson No. 6  
Section 10, Township 27N, Range 13W NMPM  
San Juan County, New Mexico  
1190' FSL; 2400' FWL



JUL 27 1984

OIL CON. DIV.  
DIST. 3

CERTIFIED NO. P 483-749-414


April 11, 1984

Rocanville Corporation  
2320 S. Tower  
L.B. 174, Plaza of the Americas  
Dallas, TX 75201

Gentlemen:

Union Texas Petroleum is submitting their proposal to drill and complete their Richardson No. 6 in the Dakota formation located in Section 10, Township 27 North, Range 13 West, N.M.P.M., San Juan County, New Mexico.

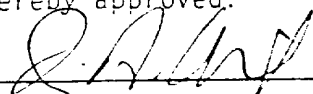
Our records indicate that you are the owner and operator of acreage which adjoins this drilling unit. We request that you review the location and if you have no objections to the proposed non-standard location, we would appreciate your signing the attached two copies of this letter and return same to this office. This well is in a non-standard location due to being on the Navajo Indian Irrigation project and over a water line.



Rudy. D. Motto  
Area Operations Manager

RDM:svr

This above non-standard location  
is hereby approved:

By: 

Title: VICE PRESIDENT

RECEIVED  
JUL 27 1984  
OIL CON. DIV.  
DIST. 2