



STATE OF NEW MEXICO
ENERGY, MINERALS AND NATURAL RESOURCES DEPARTMENT
OIL CONSERVATION DIVISION

GARREY CARRUTHERS
GOVERNOR

POST OFFICE BOX 2088
STATE LAND OFFICE BUILDING
SANTA FE, NEW MEXICO 87504
(505) 827-5800

February 3, 1988

Amoco Production Company
2325 East 30th Street
Farmington, NM 87401

Attention: R. J. Broussard


Administrative Order NSL-2468

Gentlemen:

Reference is made to your application for a non-standard gas well location for your J.C. Gordon E Well No. 1 to be located 2290 feet from the South line and 1630 feet from the West line (Unit K) of Section 23, Township 27 North, Range 10 West, NMPM, Undesignated Fruitland Pool, San Juan County, New Mexico. The SW/4 of said Section 23 shall be dedicated to the well.


By authority granted me under the provisions of Rule 104 F(1), the above-described unorthodox location is hereby approved.

Sincerely,


WILLIAM J. LeMAY,
Director

WJL/MES/ag

cc: Oil Conservation Division - Aztec





STATE OF NEW MEXICO
ENERGY AND MINERALS DEPARTMENT

OIL CONSERVATION DIVISION
AZTEC DISTRICT OFFICE

1000 RIO BRAZOS ROAD
AZTEC, NEW MEXICO 87410
(505) 334-6178

OIL CONSERVATION DIVISION
BOX 2088
SANTA FE, NEW MEXICO 87501

DATE 1-27-88

RE: Proposed MC _____
Proposed DHC _____
Proposed NSL X _____
Proposed SWD _____
Proposed WFX _____
Proposed PMX _____

2468

Gentlemen:

I have examined the application dated 1-20-88
for the Amoco Prod. Co. J. C. Gordon #1 K-23-27N-10W
Operator Lease and Well No. Unit, S-T-R

and my recommendations are as follows:

Approve

Yours truly,

E. B. [Signature]

December 30, 1987

New Mexico Oil Conservation Division
P. O. Box 2088
Santa Fe, NM 87501
Attn: Mr. Gilbert Quintana

File: CBD-765-400

Dear Mr. Quintana:

Application for Unorthodox Location

Amoco Production Company hereby requests approval of an unorthodox well location for the J. C. Gordon E No. 1. The proposed location is 2290' FSL x 1630' FWL of Section 23, T27N, R10W, San Juan County, New Mexico. The well will be a wildcat Fruitland.

The well was staked in the unorthodox location indicated above to allow use of an existing access road and well pad.

A copy of this application is being sent by certified mail to Meridian Oil, Inc., the offset lease holder, with the request that they furnish you a waiver of objection and return one copy of the same to Amoco.

Sincerely,

R. J. [unclear]
[unclear]

SKB/ct

Attachments


✓cc: Mr. Ernie Busch
New Mexico Oil Conservation Division
1000 Rio Brazos Road
Aztec, NM 87410

J. D. Hamrick, AB Rm. 2298, Denver

N. W. Allen, AB Rm. 2152, Denver

W12

RECEIVED
JAN 04 1988
OIL CON. DIV.
DIST. 8



All distances must be from the outer boundaries of the Section.

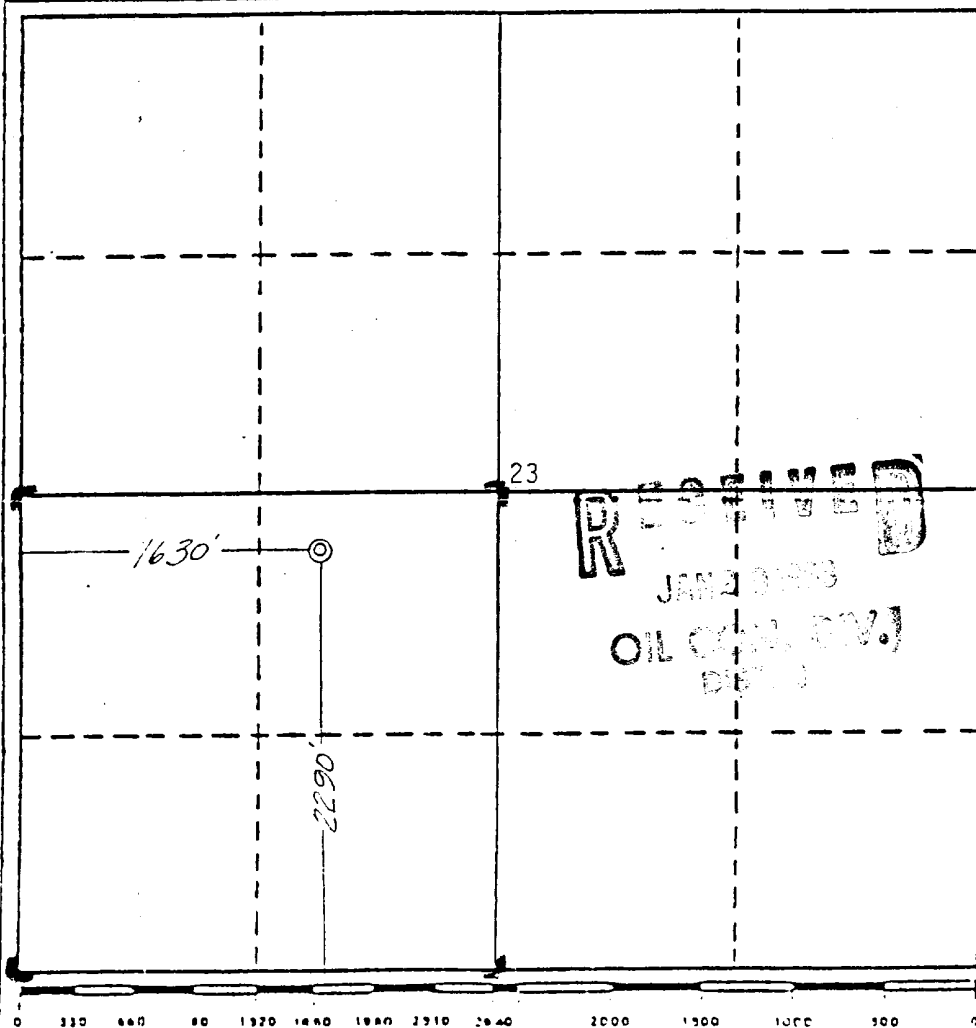
Operator AMOCO PRODUCTION COMPANY		Lessee J. C. GORDON E		Well No. # 1
Unit Letter K	Section 23	Township 27 NORTH	Range 10 WEST	County SAN JUAN
Actual Footage Location of Well: 2290 feet from the SOUTH line and 1630 feet from the WEST line				
Ground Level Elev. 6278	Producing Formation Fruitland 1	Pool Wildcat	Dedicated Acreage 160 Acres	

1. Outline the acreage dedicated to the subject well by colored pencil or hachure marks on the plat below.
2. If more than one lease is dedicated to the well, outline each and identify the ownership thereof (both as to working interest and royalty).
3. If more than one lease of different ownership is dedicated to the well, have the interests of all owners been consolidated by communitization, unitization, force-pooling, etc?

☐ Yes ☐ No If answer is "yes," type of consolidation _____

If answer is "no," list the owners and tract descriptions which have actually been consolidated. (Use reverse side of this form if necessary.) _____

No allowable will be assigned to the well until all interests have been consolidated (by communitization, unitization, forced-pooling, or otherwise) or until a non-standard unit, eliminating such interests, has been approved by the Division.




CERTIFICATION

I hereby certify that the information contained herein is true and complete to the best of my knowledge and belief.

B D Shaw/stb

Name
B D Shaw
Position
Adm Supervisor
Company
Amoco Production Co
Date
December 4, 1987

I hereby certify that the location shown on this plat was plotted from field notes and that the surveys made for or under my supervision and that the same is true and correct to the best of my knowledge and belief.

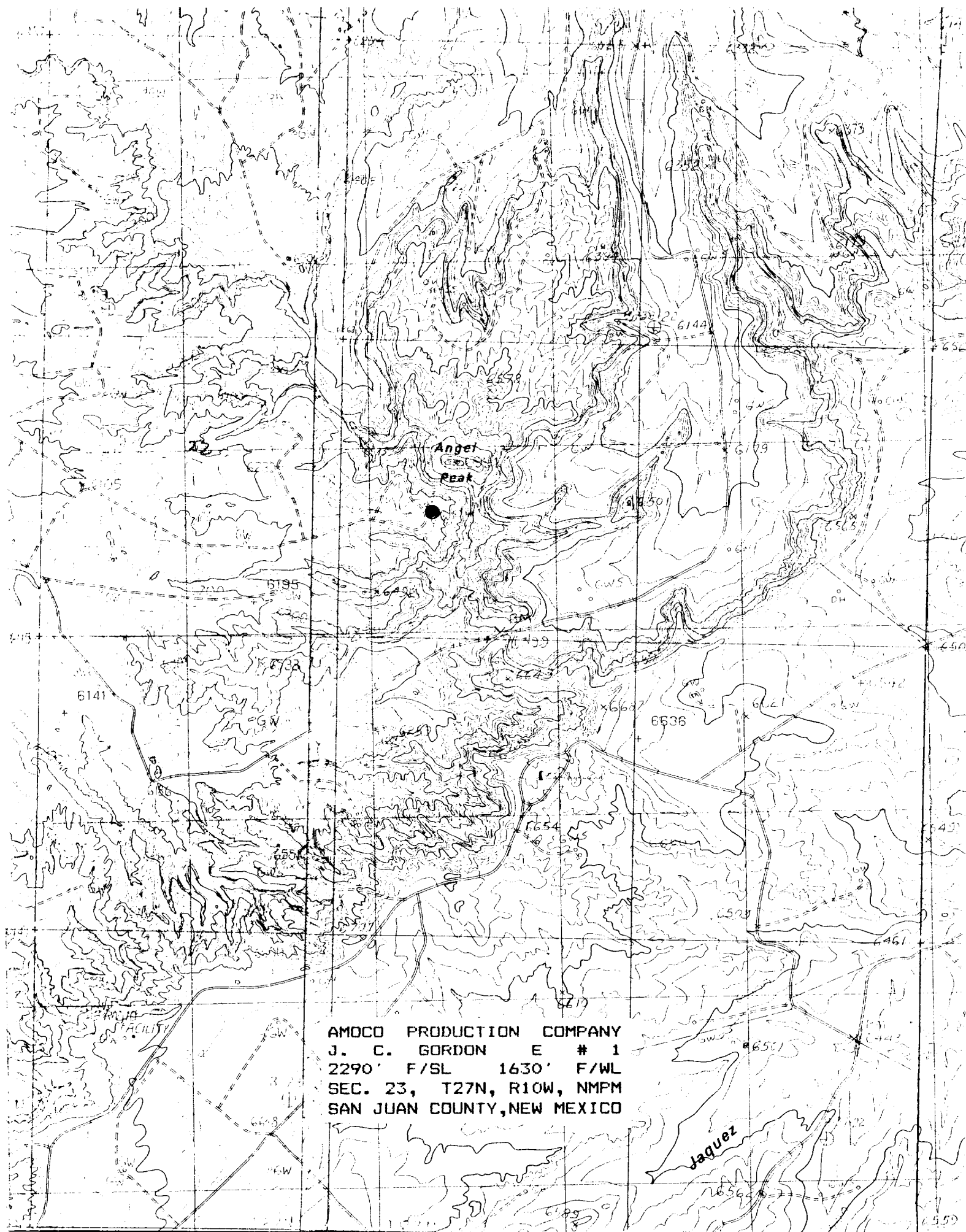


Date Surveyed
November 27, 1987

Registered Professional Engineer and/or Land Surveyor

Gary D. Vann
Gary D. Vann

Certificate No.
7016



December 30, 1987

CERTIFIED MAIL - RETURN RECEIPT REQUESTED

Meridian Oil, Inc.
P. O. Box 4280
Farmington, NM 87499
Attn: Mr. David Poage

File: CBD-764-400

Dear Mr. Poage:

Request for Unorthodox Location Waiver

Amoco Production Company hereby requests that you waive objection to an unorthodox location as described on the attached application filed with the New Mexico Oil Conservation Division. As discussed with Van Goble, Meridian has Fruitland lease rights in the NE/4 and SE/4 of Section 23, T27N, R10W.

Please complete the waiver below and send one copy to the New Mexico Oil Conservation Division and one to Amoco. A self-addressed envelope has been enclosed for your use.

Sincerely,

Chris M. Gordon
R. J. Broussard
B- BDS
SKB/ct

Attachments

I, _____, a representative of Meridian Oil, Inc., hereby waive objection to Amoco's application for an unorthodox location for the J. C. Gordon E No. 1, located in the NE/SW of Section 23, T27N, R10W, San Juan County, New Mexico.

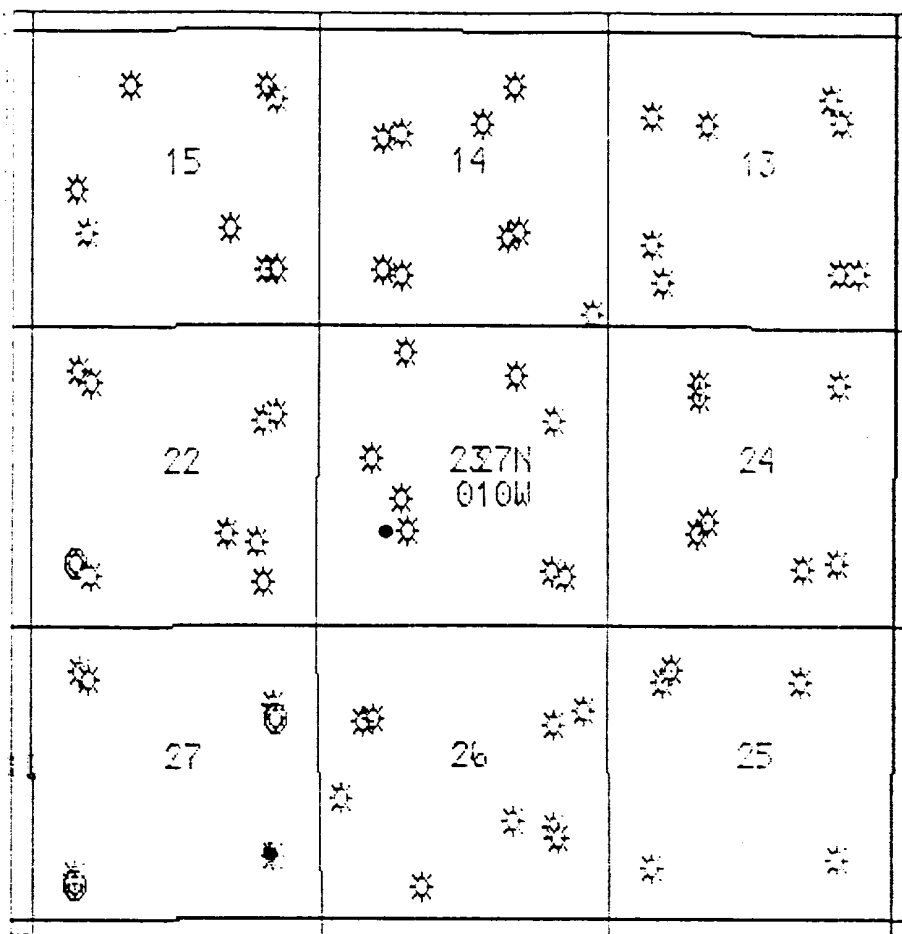
By: _____

Title: _____

Date: _____

W12

RECEIVED
JAN 4, 88
NEW MEXICO
OIL CONSERVATION DIVISION



1004,88
 1004,88
 1004,88