

n 3160-5  
e 1990)

UNITED STATES  
DEPARTMENT OF THE INTERIOR  
BUREAU OF LAND MANAGEMENT

FORM APPROVED  
Budget Bureau No. 1004-0135  
Expires: March 31, 1993

SUNDRY NOTICES AND REPORTS ON WELLS

Do not use this form for proposals to drill or to deepen or reentry to a different reservoir.  
Use "APPLICATION FOR PERMIT—" for such proposals

SUBMIT IN TRIPLICATE

Type of Well  
☐ Oil Well ☒ Gas Well ☐ Other

Name of Operator  
SG Interests I, Ltd. Attn: A. M. O'Hare

Address and Telephone No.  
PO Box 421, Blanco NM 87412-0421 (505) 325-5599

Location of Well (Footage, Sec., T., R., M., or Survey Description)  
1720 FSL, 2510 FWL, sec. 35, T28N, R8W, SW

5. Lease Designation and Serial No.  
SF078566

6. If Indian, Allottee or Tribe Name

7. If Unit or CA, Agreement Designation

8. Well Name and No.  
Federal 28-8-35 #1

9. API Well No.

10. Field and Pool, or Exploratory Area

Basin Fruitland Coal

11. County or Parish, State

San Juan County, NM

CHECK APPROPRIATE BOX(s) TO INDICATE NATURE OF NOTICE, REPORT, OR OTHER DATA

TYPE OF SUBMISSION	TYPE OF ACTION
<input checked="" type="checkbox"/> Notice of Intent	<input type="checkbox"/> Abandonment
<input type="checkbox"/> Subsequent Report	<input type="checkbox"/> Recompletion
<input type="checkbox"/> Final Abandonment Notice	<input type="checkbox"/> Plugging Back
	<input type="checkbox"/> Casing Repair
	<input type="checkbox"/> Altering Casing
	<input type="checkbox"/> Other
	<input type="checkbox"/> Change of Plans
	<input checked="" type="checkbox"/> New Construction
	<input type="checkbox"/> Non-Routine Fracturing
	<input type="checkbox"/> Water Shut-Off
	<input type="checkbox"/> Conversion to Injection
	<input type="checkbox"/> Dispose Water

(Note: Report results of multiple completion on Well Completion or Recompletion Report and Log form.)

Describe Proposed or Completed Operations (Clearly state all pertinent details, and give pertinent dates, including estimated date of starting any proposed work. If well is directionally drilled, give subsurface locations and measured and true vertical depths for all markers and zones pertinent to this work.)\*

SG Interests I, Ltd., proposes to construct the metering facilities and the pipeline to connect the above described well to such facilities, as described in the attached diagram. The pipeline will be constructed of 2", schedule 40 pipe, and buried a minimum of 36" below the surface.

If there are any questions please contact A. M. O'Hare at (505) 325-5599.

MAX OP PRESSURE = 500 PSI  
TEST PRESSURE = 1040 PSI  
Total Legnth = 696.58'  
Expected OP Pressure = 270 PSI

RECEIVED  
JUN 1 0 1993  
OIL CON. DIV  
DIST. 3

RECEIVED  
JUN 27 1993  
OIL CON. DIV  
DIST. 3

I hereby certify that the foregoing is true and correct

Signed Kevin King Title Agent

Date 04/27/93

(This space for Federal or State office use)

Approved by [Signature] Title [Signature]

Date JUN 4 1993

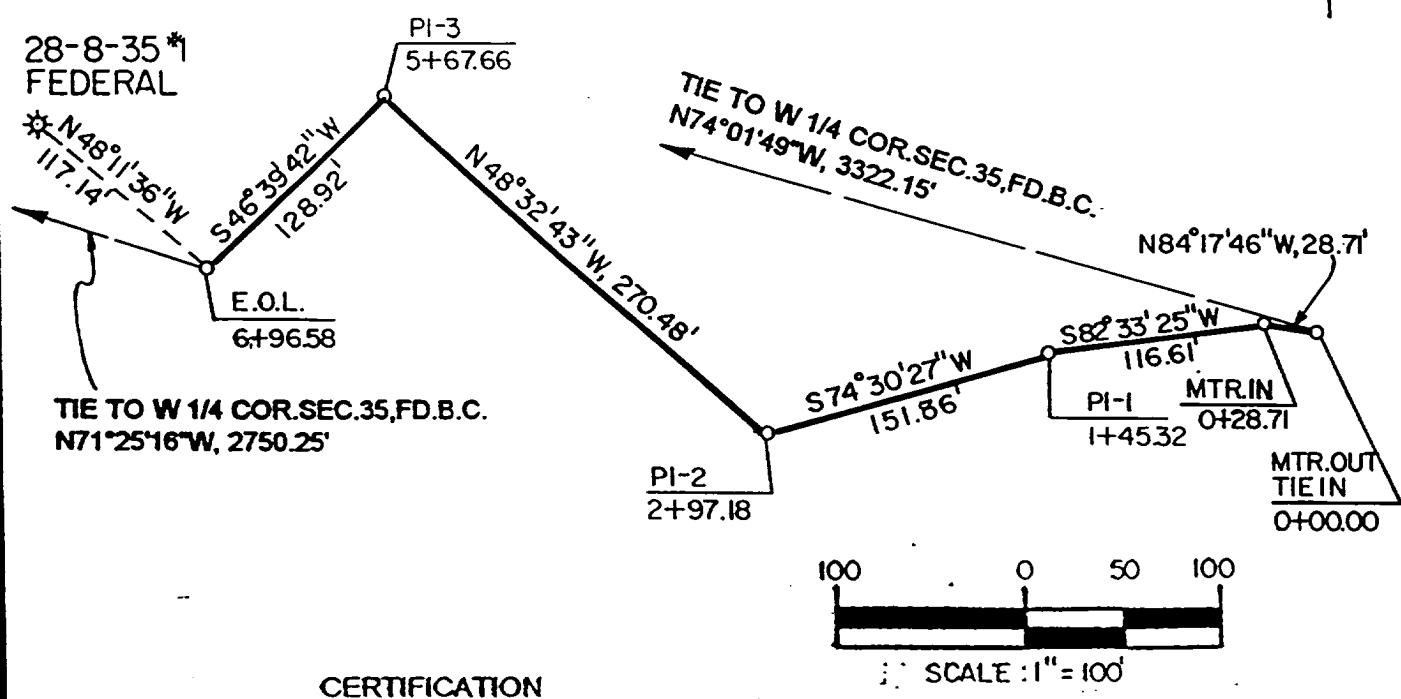
Conditions of approval, if any:

DISTRICT MANAGER

SG INTERESTS I,LTD.  
FEDERAL 28-8-35 #1  
NE SW SEC.35,T28N,R8W,NMPM  
SAN JUAN COUNTY, NEW MEXICO


B.O.B. S 1/4 COR.SEC.9,T29N,R9W  
TO W 1/4 COR.SEC.9,T29N,R9W  
N45°44'00"W (G.L.O.)


LINE CROSSINGS  
CNTR ROAD 5+83



CERTIFICATION

I, WILLIAM E. MAHNKE II, DO HEREBY CERTIFY THAT I AM A PROFESSIONAL LAND SURVEYOR DULY REGISTERED UNDER THE LAWS OF THE STATE OF NEW MEXICO, AND THAT I PREPARED THIS PLAT FROM FIELD NOTES OF ACTUAL SURVEYS MADE BY ME, AND THAT THE REPRESENTATIONS HEREON ARE TRUE AND CORRECT TO THE BEST OF MY KNOWLEDGE AND BELIEF.

  
WILLIAM E. MAHNKE II  
NEW MEXICO P.L.S. NO. 8466

PREPARED FOR:	
SG INTERESTS I,LTD. P.O. BOX 421 BLANCO, NM. 87412	
	POWERS ELEVATION CO., INC. P.O. BOX 440889 AURORA, COLORADO 80044
DRAWN BY: TONY P	DATE: APRIL 21, 1993