

UNITED STATES
DEPARTMENT OF THE INTERIOR
BUREAU OF LAND MANAGEMENT

FORM APPROVED
CMB No. 1004-0135
Expires: November 30, 2000

SUNDRY NOTICES AND REPORTS ON WELLS

Do not use this form for proposals to drill or re-enter an abandoned well. Use form 3160-3 (APD) for such proposals

SUBMIT IN TRIPLICATE

1. Type of Well: ☐ OIL WELL ☒ GAS WELL ☐ OTHER

2. Name of Operator
FOUR STAR OIL AND GAS COMPANY

3. Address
3300 N. Butler Ave. Ste 10 Farmington NM 87401

3b. Phone No. (including area code)
325-4397

4. Location of Well (Footage, Sec., T., R., M., or Survey Description)

Unit Letter O 700 Feet From The SOUTH Line and T900 Feet From The
EAST Line Section 1 Township 27N Range 9W Meridian: NMPM

5. Lease Serial No.

I-149-IND-8463

6. If Indian, Allottee or Tribe Name

Allottee

7. If Unit or CA, Agreement, Name and/or No.

8. Well Name and No.

BLANCO

1-A

9. API Well No.

30-04530204

10. Field and Pool, or Exploratory Area

BLANCO MESA VERDE

11. County or Parish, State

SAN JUAN, NM

12. Check Appropriate Box(s) To Indicate Nature of Notice, Report, or Other Data

TYPE OF SUBMISSION	TYPE OF ACTION			
<input checked="" type="checkbox"/> Notice of Intent	<input type="checkbox"/> Acidize	<input type="checkbox"/> Deepen	<input type="checkbox"/> Production (Start/Resume)	<input type="checkbox"/> Water Shut-Off
<input type="checkbox"/> Subsequent Report	<input type="checkbox"/> Attering Casing	<input type="checkbox"/> Fracture Treat	<input type="checkbox"/> Reclamation	<input type="checkbox"/> Well Integrity
<input type="checkbox"/> Final Abandonment Notice	<input type="checkbox"/> Casing Repair	<input type="checkbox"/> New Construction	<input type="checkbox"/> Recomplete	<input checked="" type="checkbox"/> OTHER: install temp. gas line
	<input type="checkbox"/> Change Plans	<input type="checkbox"/> Plug and Abandon	<input type="checkbox"/> Temporarily Abandon	
	<input type="checkbox"/> Convert to Injection	<input type="checkbox"/> Plug Back	<input type="checkbox"/> Water Disposal	

13. Describe Proposed or Completed Operations (Clearly state all pertinent details, including estimated starting date of any proposed work and approximate duration thereof. If the proposal is to deepen directionally or recompleat horizontally, give subsurface locations and measurements and true vertical depths of all pertinent markers and zones. Attach the Bond under which the work will be performed or provide Bond No. on file with BLM/BIA. Required subsequent reports shall be filed within 30 days following completion of the involved operations. If the operations results in a multiple completion or recompleat in a new interval, a Form 3160-4 shall be filed once testing has been completed. Final Abandonment Notices shall be filed only after all requirements, including reclamation, have been completed, and the operator has determined that the site is ready for final inspection.)

Four Star Oil and Gas Co. has received verbal approval to construct a temporary gas line from the subject well to the Neah Victoria #1. The temporary line will be in use for approximately 30 days while an El Paso pipe line is installed to the subject well. The gas will be metered separately through an allocation meter. The temporary line will be constructed of 2-3/8" threaded tubing with a burst rating of 7700psi. The line will be 750' long and placed on top of the ground and tested before use. No surface damage will result and will follow existing roads and will not cross any road. This temporary line will allow FSOG to Sell the gas while testing and will eliminate the need for open pit flaring and the waste of gas.

A consultation meeting was held on 7/13/2000 with James Miles and Bill Blackard, with verbal approval given at this time.

FARMINGTON AREA			
ARD		RAA	
RH		LJB	
LNS		RDW	
JMY		BRH	
AUG - 2 2000			
MFK		RJ	
BAC		JLS	
TK			
ADA		FILE	
RNC		RETURN TO	

14. I hereby certify that the foregoing is true and correct

Name (Printed, Typed)

Arthur D. Archibeque

TITLE Eng. Assistant

SIGNATURE

Arthur D. Archibeque

DATE

07/13/2000

THIS SPACE FOR FEDERAL OR STATE OFFICE USE

Approved by

Luis A. Sanchez

Title

ENVIRONMENTAL PROTECTION TEAM LEAD 7-14-00

Conditions of approval, if any are attached. Approval of this notice does not warrant or certify that the applicant holds legal or equitable title to those rights in the subject lease which would entitle the applicant to conduct operations thereon.

Office

Title 18 U.S.C. Section 1001 and Title 43 U.S.C. Section 1212, makes it a crime for any person knowingly and willfully to make to any department or agency of the United States any false, fictitious or fraudulent statements or representations as to any matter within its jurisdiction.

OPERATOR

District II
PO Drawer CD, Artesia, NM 88211-0719

OIL CONSERVATION DIVISION

Submit to Appropriate District Office

District III
1000 Rio Brazos Rd., Aztec, NM 87410

PO Box 2088
Santa Fe, NM 87504-2088

State Lease - 4 Copies
Fee Lease - 3 Copies

District IV
PO Box 2088, Santa Fe, NM 87504-2088

☐ AMENDED REPORT

WELL LOCATION AND ACREAGE DEDICATION PLAT

API Number		Pool Code 72319	Pool Name BLANCO MESAVERDE
Property Code	Property Name BLANCO		Well Number 1A
GRID No.	Operator Name FOUR STAR OIL & GAS COMPANY		Elevation 5893'

10 Surface Location

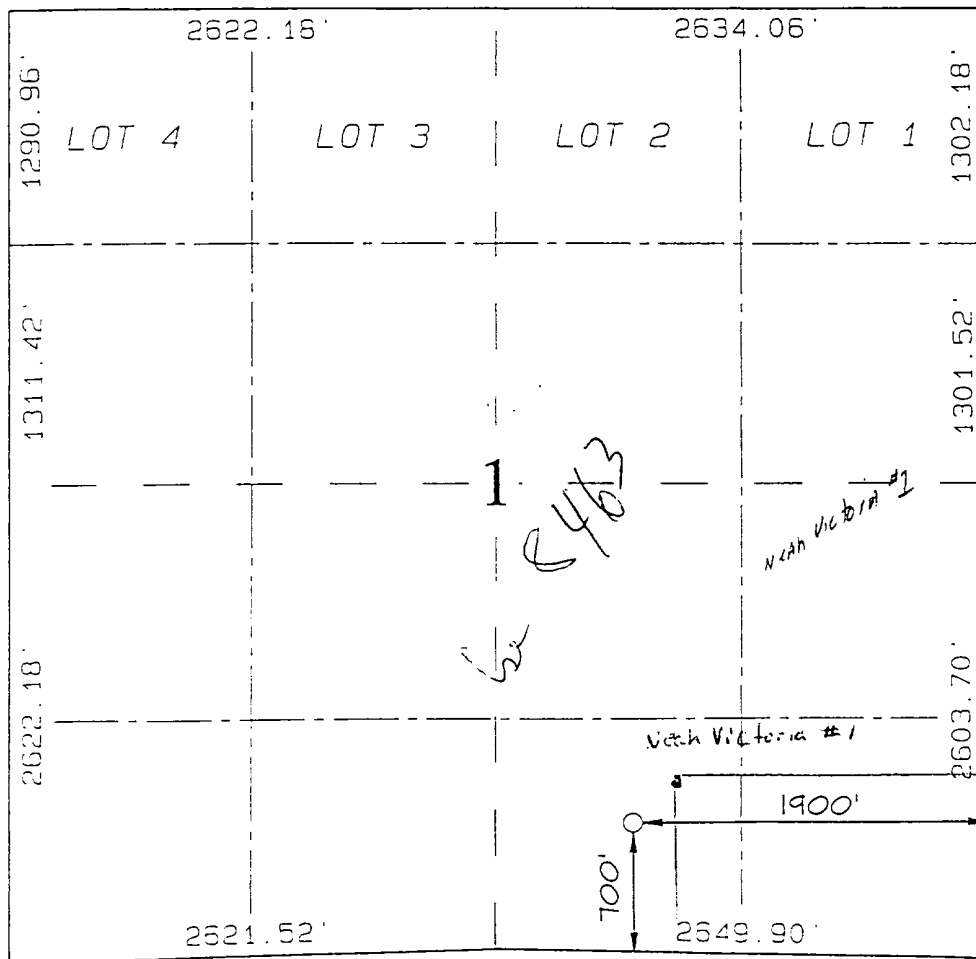
UL or Lot No.	Section	Township	Range	Lot Ion	Feet from the	North/South line	Feet from the	East/West line	County
0	1	27N	9W		700	SOUTH	1900	EAST	SAN JUAN

11 Bottom Hole Location If Different From Surface

UL or Lot No.	Section	Township	Range	Lot Ion	Feet from the	North/South line	Feet from the	East/West line	County

12 Dedicated Acres	13 Joint or Infill	14 Consolidation Code	15 Order No.

NO ALLOWABLE WILL BE ASSIGNED TO THIS COMPLETION UNTIL ALL INTERESTS HAVE BEEN CONSOLIDATED OR A NON-STANDARD UNIT HAS BEEN APPROVED BY THE DIVISION



17 OPERATOR CERTIFICATION

I hereby certify that the information contained herein is true and complete to the best of my knowledge and belief.

Arthur D. Archibez
Signature
Arthur D. Archibez
Printed Name
Engineer Assistant
Title
4/13/2000
Date

18 SURVEYOR CERTIFICATION

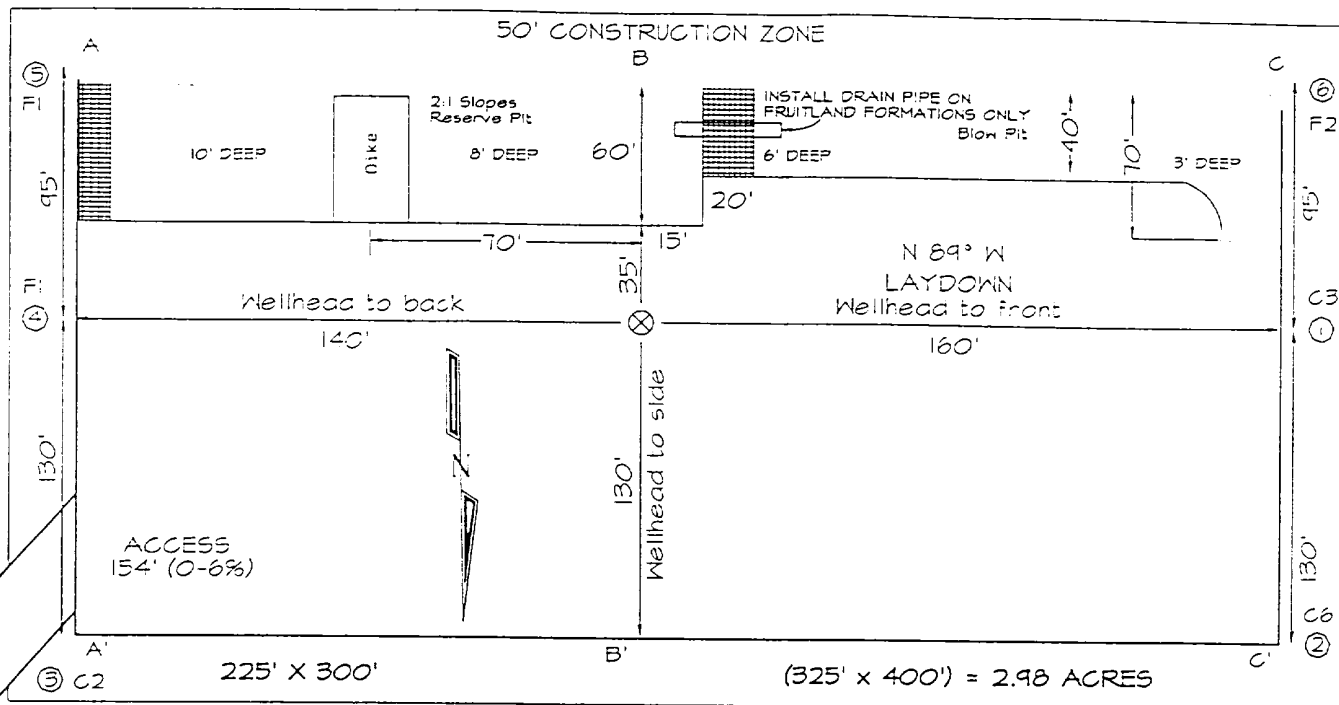
I hereby certify that the well location shown on this plat was plotted from field notes of actual surveys made by me or under my supervision, and that the same is true and correct to the best of my belief.

FEBRUARY 7, 2000
Date of Survey
NEALE C. EDWARDS
Signature and Seal

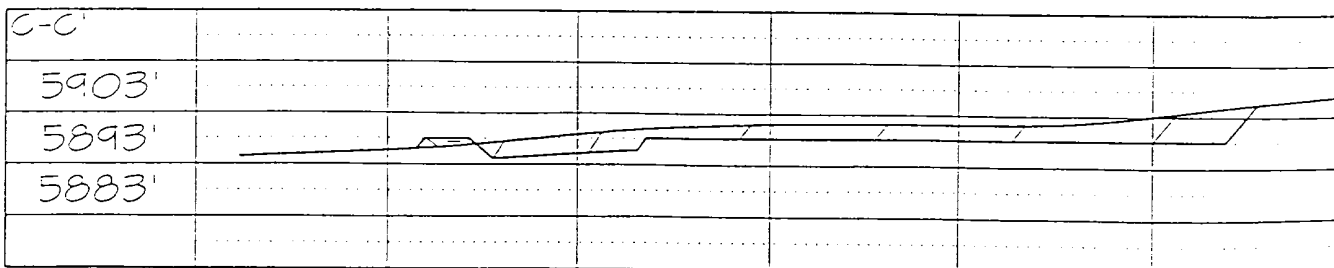
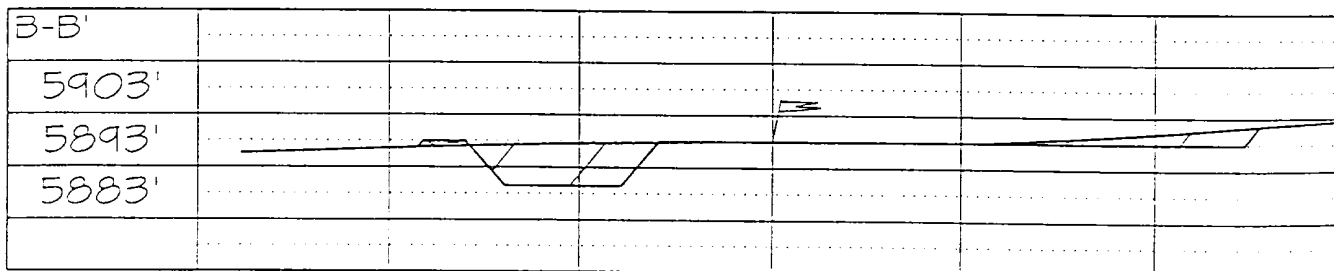
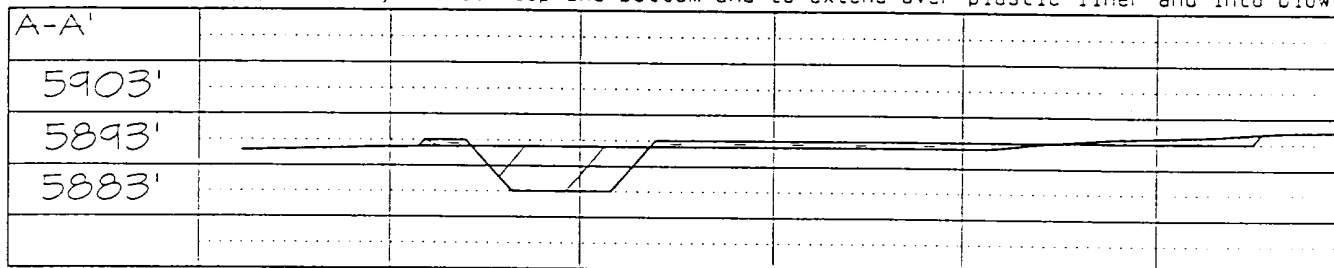
Certificate 6857

BLANCO #1A, 700' FSL & 1900' FEL
 SECTION 1, T27N, R9W, NMPM, SAN JUAN COUNTY, NM
 GROUND ELEVATION: 5893' DATE: FEBRUARY 7, 2000

LATITUDE: 36°35'57"
 LONGITUDE: 107°44'15"



Reserve Pit Dike: to be 8' above Deep side (overflow - 3' wide and 1' above shallow side).
 Blow Pit: overflow pipe halfway between top and bottom and to extend over plastic liner and into blow pit.



Note: Contractor should call One-Call for location of any marked or unmarked buried pipelines or cables on well pad and/or access road at least two (2) working days prior to construction

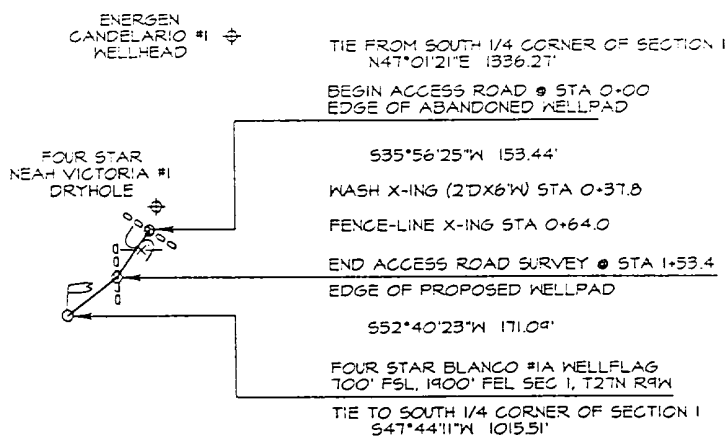
**FOUR STAR OIL & GAS BLANCO #1A PROPOSED ACCESS ROAD SURVEY
SW/4 SE/4 SECTION 1, T27N, R9W, N.M.P.M.,
SAN JUAN COUNTY, NEW MEXICO**

GRAPHIC SCALE 1"=500'



FOUND 2" PIPE
WITHOUT BRASS CAP

NAVAJO ALLOTMENT 011485



N00°18'E 2603.70' (RECORD)

BASIS OF BEARING:
REAL-TIME KINEMATIC GPS SURVEY
SOLUTION OBTAINED FROM SATELLITES
TRACKED ON APRIL 10, 2000 FROM
A REFERENCE STATION POSITIONED IN
THE SE/4 SW/4 OF SECTION 13, T27N, R9W

FOUND 1947 GLO
BRASS CAPS
(REFERENCE MARKS)

N88°43'W 2649.90' (RECORD)

R9W
R9W



I Neale C. Edwards, a registered professional surveyor under the laws of the State of New Mexico, hereby certify that this plat was prepared from field notes of an actual survey meeting the minimum requirements of the standards for right-of-way surveys and is true and correct to the best of my knowledge and belief.

Neale C. Edwards

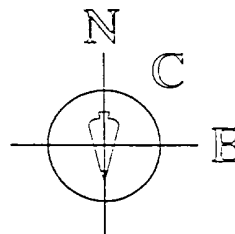
Neale C. Edwards
N.M. R.L.S. #6857

Date: April 12, 2000

OWNERSHIP

NAVAJO ALLOTTED TRIBAL LAND (011485)	0+00.0 TO 1+53.4	153.4 FT / 4.3 RODS
--------------------------------------	------------------	---------------------

Prepared for:
FOUR STAR OIL & GAS
3300 N. BUTLER
FARMINGTON, NM 87401



Land Surveyor:
Neale C. Edwards

Mailing Address:
Post Office Box 6612
Farmington, NM 87499

Business Address:
111 East Pinon Street
Farmington, NM 87402
(505) 325-2654 (Office)
(505) 326-5650 (Fax)

SURVEYS, INC.

CHECKED BY: NCE
DATE: 4/12/00
FILED: 4/12/00
DRAWN BY: SAE

FOUR STAR OIL & GAS COMPANY BLANCO #A

700' FSL & 1900' FEL, SECTION 1, T27N, R9W, N.M.P.M.
SAN JUAN COUNTY, NEW MEXICO

