

UNITED STATES
DEPARTMENT OF THE INTERIOR
BUREAU OF LAND MANAGEMENT

FORM APPROVED
Budget Bureau No. 1004-0135
Expires March 31, 1993

SUNDRY NOTICES AND REPORTS ON WELLS

Do not use this form for proposals to drill or to deepen or reentry to a different reservoir.
Use "APPLICATION FOR PERMIT -" for such proposals

SUBMIT IN TRIPLICATE

1. Type of Well

☐

Oil
Well

☒

Gas
Well

☐

Other

2. Name of Operator

Dugan Production Corp.

3. Address and Telephone No.

P.O. Box 420, Farmington, NM 87499 (505) 325-1821

Location of Well (Footage, Sec., T., R., M., or Survey Description)

Section 6, T27N, R13W

790' FNL & 1850' FEL

5. Lease Designation and Serial No.

NM-89131

6. If Indian, Allotted or Tribe Name

7. If Unit or CA Agreement Designation

8. Well Name and No.

No Doubt #90

9. API Well No.

30 045 30781

10. Field and Pool or Exploratory Area

WAW Fruitland Sand PC

11. County or Parish, State

San Juan, New Mexico

12. CHECK APPROPRIATE BOX(S) TO INDICATE NATURE OF NOTICE, REPORT, OR OTHER DATA

TYPE OF SUBMISSION

☐

Notice of Intent

☒

Subsequent Report

☐

Final Abandonment Notice

TYPE OF ACTION

☐

Abandonment

☐

Recompletion

☐

Plugging Back

☐

Casing Repair

☐

Altering Casing

☒

Other

☒

Change of Plans

☐

New Construction

☐

Non-Routine Fracturing

☐

Water Shut-Off

☐

Conversion to Injection

☐

Dispose Water

(Note: Report results of multiple completion on Well Completion or Recompletion Report and Log form.)

13. Describe Proposed or Completed Operations (Clearly state all pertinent details, and give pertinent dates, including estimated date of starting any proposed work. If well is directionally drilled, give subsurface locations and measured and true vertical depths for all markers and zones pertinent to this work.)

This well was permitted to test the WAW Fruitland Sand Pictured Cliffs interval. However, after reviewing cased hole logs, plans were changed and the Basin Fruitland Coal interval was perforated and completed. The enclosed C-102 reflects the change in acreage dedication.

Rec'd 4/29/02
OCD

RECEIVED
2002 APR 17 AM 11:47
070 FARMINGTON, NM

14. I hereby certify that the foregoing is true and correct

Signed

Kurt Fagrellius
Kurt Fagrellius

Title

Geologist

Date

4/16/2002

(This space for Federal or State office use)

Approved by

Title

Date

Conditions of approval, if any

APR 23 2002

FARMINGTON FIELD OFFICE
BY [Signature]

The 18 U.S.C. Section 1001 makes it a crime for any person knowingly and willfully to make to any department or agency of the United States any false, fictitious or fraudulent statements or representations as to any matter within its jurisdiction.

*See Instruction on Reverse Side

Instructions on back
Submit to Appropriate District Office
State Lease - 4 Copies
Fee Lease - 3 Copies

☐ AMENDED REPORT

WELL LOCATION AND ACREAGE DEDICATION PLAT

* API Number	* Pool Code	* Pool Name
	71629	Basin Fruitland Coal
* Property Code	* Property Name	* Well Number
	No Doubt	90
* OGRID No.	* Operator Name	* Elevation
006515	Dugan Production Corporation	5375' Estimated

10 Surface Location

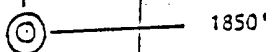
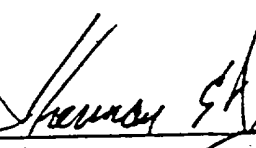

UL or lot no.	Section	Township	Range	Lot Idn	Feet from the	North/South line	Feet from the	East/West line	County
5	6	27N	13W		790	North	1850	East	San Juan

11 Bottom Hole Location If Different From Surface

UL or lot no.	Section	Township	Range	Lot Ida	Feet from the	North/South line	Feet from the	East/West line	County
---------------	---------	----------	-------	---------	---------------	------------------	---------------	----------------	--------

" Dedicated Acres	" Joint or Infill	" Consolidation Code	" Order No.
320.0			

NO ALLOWABLE WILL BE ASSIGNED TO THIS COMPLETION UNTIL ALL INTERESTS HAVE BEEN CONSOLIDATED OR A NON-STANDARD UNIT HAS BEEN APPROVED BY THE DIVISION

16	<p style="text-align: center;">Dugan Production Company</p> <p style="text-align: center;">790' NM-89131</p> <div style="text-align: center;">  <p>1850'</p> </div>	<p>17 OPERATOR CERTIFICATION</p> <p>I hereby certify that the information contained herein is true and complete to the best of my knowledge and belief.</p> <div style="text-align: right;">  </div> <p>Signature _____</p> <p>Sherman E. Dugan</p> <p>Printed Name _____</p> <p>Vice-President</p> <p>Title _____</p> <p>June 4, 1997</p> <p>Date _____</p>
<p style="text-align: right;">Section 6</p>		<p>18 SURVEYOR CERTIFICATION</p> <p>I hereby certify that the well location shown on this plat was plotted from the <u>actual</u> surveys made by me or under my direction <u>supervision</u> and the same is true and correct to _____</p> <div style="text-align: center;">  </div> <p>Date of _____</p> <p>Signature _____</p> <p>Edgar L. Ribicki</p> <p>Certificate Number 5579</p>

070 FARMINGTON, NM

202 APR 17 AM 11:47

002 APR 17 AM 11:47
070 FARMINGTON, NM

RECEIVED

FARMINGTON FIELD OFFICE
BY WAT