

District I

1625 N. French Dr., Hobbs, NM 88240

District II

811 South First, Artesia, NM 88210

District III

1000 Rio Brazos Rd., Aztec, NM 87410

District IV

1220 S. St. Francis Dr., Santa Fe, NM 87505

State of New Mexico
Energy, Minerals & Natural Resources Department

OIL CONSERVATION DIVISION
1220 South St. Francis Dr.
Santa Fe, NM 87505

Form C-102
 Revised August 15, 2000

Submit to Appropriate District Office
 State Lease - 4 Copies
 Fee Lease - 3 Copies

☐ AMENDED REPORT

WELL LOCATION AND ACREAGE DEDICATION PLAT

| | | | |
|--|---|--|---|
| ¹ API Number 30-045-31081 | | ² Pool Code 82329 | ³ Pool Name Otero Chacra |
| ⁴ Property Code | ⁵ Property Name Florance D | | ⁶ Well Number 13B |
| ⁷ OGRID No. 167067 | ⁸ Operator Name XTO Energy Inc | | ⁹ Elevation 6,765' |

¹⁰ Surface Location

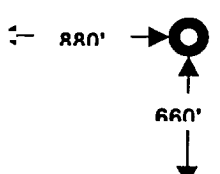
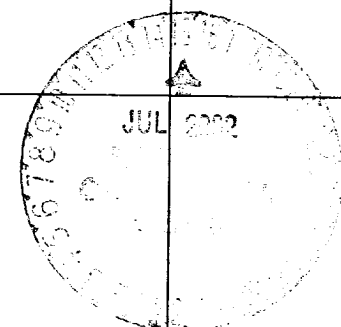

| | | | | | | | | | |
|---------------------------|----------------------|------------------------|--------------------|---------|------------------------------|----------------------------------|------------------------------|-------------------------------|---------------------------|
| UL or lot no. M | Section 20 | Township 27N | Range 8W | Lot Idn | Feet from the 660' | North/South line South | Feet from the 880' | East/West line West | County San Juan |
|---------------------------|----------------------|------------------------|--------------------|---------|------------------------------|----------------------------------|------------------------------|-------------------------------|---------------------------|

¹¹ Bottom Hole Location If Different From Surface

| | | | | | | | | | |
|---------------|---------|----------|-------|---------|---------------|------------------|---------------|----------------|--------|
| UL or lot no. | Section | Township | Range | Lot Idn | Feet from the | North/South line | Feet from the | East/West line | County |
|---------------|---------|----------|-------|---------|---------------|------------------|---------------|----------------|--------|

| | | | |
|---|-------------------------------|----------------------------------|-------------------------|
| ¹² Dedicated Acres 160 | ¹³ Joint or Infill | ¹⁴ Consolidation Code | ¹⁵ Order No. |
|---|-------------------------------|----------------------------------|-------------------------|

NO ALLOWABLE WILL BE ASSIGNED TO THIS COMPLETION UNTIL ALL INTERESTS HAVE BEEN CONSOLIDATED OR A NON-STANDARD UNIT HAS BEEN APPROVED BY THE DIVISION

| | | |
|---|---|--|
| ¹⁶  |  | ¹⁷ OPERATOR CERTIFICATION I hereby certify that the information contained herein is true and complete to the best of my knowledge and belief.  Signature Darrin Steed Printed Name Operations Engineer Title July 12, 2002 Date |
| | | ¹⁸ SURVEYOR CERTIFICATION I hereby certify that the well location shown on this plat was plotted from field notes of actual surveys made by me or under my supervision, and that the same is true and correct to the best of my belief. August 9, 2001 Date of Survey Signature and Seal of Professional Surveyor: Original signed by Roy Rush 8894 Certificate Number |