

AZTEC OIL & GAS COMPANY

P. O. BOX 786
FARMINGTON, NEW MEXICO

May 2, 1961

well file


State of New Mexico
Oil Conservation Commission
Attention: Emery C. Arnold
1000 Rio Brazos Road
Aztec, New Mexico

Dear Sir:

In reply to your recent letter concerning the present status of Aztec Oil and Gas Company's Reid No. 12 well, located in Section 19-28N-9W, we wish to advise you that USGS Form 9-331-a was filed on November 24, 1959 stating that this well was temporarily abandoned.

Enclosed please find copies of this report. If further information is desired, **please contact** this office.

Sincerely yours,

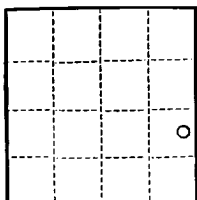

Joe C. Salmon
District Superintendent

JCS:gdb

Enc.

cc: U.S.G.S., Farmington, N.M.





(SUBMIT IN TRIPLICATE)

UNITED STATES
DEPARTMENT OF THE INTERIOR
GEOLOGICAL SURVEY

Land Office Santa Fe
Lease No. NM-01772-A
Unit REID

SUNDRY NOTICES AND REPORTS ON WELLS

NOTICE OF INTENTION TO DRILL	SUBSEQUENT REPORT OF WATER SHUT-OFF	
NOTICE OF INTENTION TO CHANGE PLANS	SUBSEQUENT REPORT OF SHOOTING OR ACIDIZING	
NOTICE OF INTENTION TO TEST WATER SHUT-OFF	SUBSEQUENT REPORT OF ALTERING CASING	
NOTICE OF INTENTION TO RE-DRILL OR REPAIR WELL	SUBSEQUENT REPORT OF RE-DRILLING OR REPAIR	
NOTICE OF INTENTION TO SHOOT OR ACIDIZE	SUBSEQUENT REPORT OF ABANDONMENT	XX
NOTICE OF INTENTION TO PULL OR ALTER CASING	SUPPLEMENTARY WELL HISTORY	
NOTICE OF INTENTION TO ABANDON WELL		

(INDICATE ABOVE BY CHECK MARK NATURE OF REPORT, NOTICE, OR OTHER DATA)

May 2, 19 61


REID
Well No. 12 is located 1770 ft. from SW line and 990 ft. from E line of sec. 19
SE 1/4, Section 19 28N 9W N.M.P.M.
(1/4 Sec. and Sec. No.) (Twp.) (Range) (Meridian)
Pictured Cliffs San Juan New Mexico
(Field) (County or Subdivision) (State or Territory)

The elevation of the derrick floor above sea level is 5875 ft.

DETAILS OF WORK

(State names of and expected depths to objective sands; show sizes, weights, and lengths of proposed casings; indicate mudding jobs, cementing points, and all other important proposed work)

Total Depth - 2121 Plug Back Total Depth - 2111
Perforated with four shots per foot from 2056 to 2110
Sand-water fraced with 1150 bbls water and 60,000# sand.
BDP - 3200# TP - 1150# I. R. 33.5 bpm
Casing swab hung in hole - Unable to recover
Well temporarily abandoned.



I understand that this plan of work must receive approval in writing by the Geological Survey before operations may be commenced.

Company Aztec Oil and Gas Company

Address P. O. Drawer 570

Farmington, New Mexico

ORIGINAL SIGNED BY JOE C. SALMON
By Joe C. Salmon
Title District Superintendent