

District I  
PO Box 1980, Hobbs, NM 88241-1980

District II  
P O Drawer 101, Artesia, NM 88211-0719

District III  
1000 Rio Brazos Rd., Aztec, NM 87410

District IV  
PO Box 2088, Santa Fe, NM 87504-2088

Form C-104  
Revised February 21, 1994  
Instructions on back  
Submit to Appropriate District Office  
5 Copies

☐ AMENDED REPORT

I. REQUEST FOR ALLOWABLE AND AUTHORIZATION TO TRANSPORT

<sup>1</sup> Operator Name and Address  Taurus Exploration U.S.A., Inc. 2101 Sixth Avenue North Birmingham, AL 32503-2784		<sup>2</sup> OGRID Number  162928
		<sup>3</sup> Reason for Filing Code  CO - 8/1/97
<sup>4</sup> API Number  30-045-07581	<sup>5</sup> Pool Name  AZTEC PICTURED CLIFF 3 (GAS)	<sup>6</sup> Pool Code  71280
<sup>7</sup> Property Code  007654	<sup>8</sup> Property Name  ZACHRY	<sup>9</sup> Well Number  #18

II. <sup>10</sup>Surface Location

UI or lot no. L	Section 11	Township 028N	Range 010W	Lot.Idn	Feet from the 794	North/South Line S	Feet from the 805	East/West Line W	County SAN JUAN
--------------------	---------------	------------------	---------------	---------	----------------------	-----------------------	----------------------	---------------------	--------------------

<sup>11</sup>Bottom Hole Location

UI or lot no.	Section	Township	Range	Lot.Idn	Feet from the	North/South Line	Feet from the	East/West Line	County	
<sup>12</sup> Use Code		<sup>13</sup> Producing Method Code		<sup>14</sup> Gas Connection Date		<sup>15</sup> C-129 Permit Number		<sup>16</sup> C-129 Effective Date		<sup>17</sup> C-129 Expiration Date

III. Oil and Gas Transporters

<sup>18</sup> Transporter OGRID	<sup>19</sup> Transporter Name and Address	<sup>20</sup> POD	<sup>21</sup> O/G	<sup>22</sup> POD U.I.S.T.R Location and Description
	WILLIAMS FIELD SERVICE PO BOX 58900 SALT LAKE, UT 84158			

IV. Produced Water

<sup>23</sup> POD	<sup>24</sup> POD U.I.S.T.R Location and Description
-------------------	--

V. Well Completion Data


<sup>25</sup> Spud Date	<sup>26</sup> Ready Date	<sup>27</sup> TD	<sup>28</sup> PBTD	<sup>29</sup> Perforations
<sup>30</sup> Hole Size		<sup>31</sup> Casing & Tubing Size	<sup>32</sup> Depth Set	<sup>33</sup> Sacks Cement

RECEIVED  
DEC 30 1997  
OIL CON. DIV.  
DIST. 3

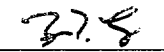
VI. Well Test Data

<sup>34</sup> Date New Oil	<sup>35</sup> Gas Delivery Date	<sup>36</sup> Test Date	<sup>37</sup> Test Length	<sup>38</sup> Tbg. Pressure	<sup>39</sup> Csg. Pressure
<sup>40</sup> Choke Size	<sup>41</sup> Oil	<sup>42</sup> Water	<sup>43</sup> Gas	<sup>44</sup> AOI	<sup>45</sup> Test Method

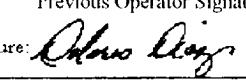
<sup>46</sup> I hereby certify that the rules of the Oil Conservation Division have been complied with and that the information given above is true and complete to the best of my knowledge and belief.

  
Printed Name: Joe D. Niederhofer  
Title: General Manager -- San Juan Basin  
Date: 12/29/97  
Phone: (205) 326-2710

OIL CONSERVATION DIVISION

Approved by:   
Title: SUPERVISOR DISTRICT #3  
Approved Date: DEC 30 1997

<sup>47</sup> If this is a change of operator fill in the OGRID number and name of the previous operator  
14538 Burlington Resources Oil & Gas Co.

Previous Operator Signature	Printed Name	Title	Date
Signature: 	Dolores Diaz	Production Associate	12/18/97

District I  
PO Box 1980, Hobbs, NM 88241-1980

District II  
P.O. Drawer DD, Artesia, NM 88211-0719

District III  
1000 Rio Brazos Rd., Aztec, NM 87410

District IV  
PO Box 2088, Santa Fe, NM 87504-2088

Form C-104✓

Revised February 21, 1994

Instructions on back

Submit to Appropriate District Office

5 Copies

☐ AMENDED REPORT

I. REQUEST FOR ALLOWABLE AND AUTHORIZATION TO TRANSPORT

<sup>1</sup> Operator Name and Address Taurus Exploration U.S.A., Inc. 2101 Sixth Avenue North Birmingham, AL 32503-2784		<sup>2</sup> OGRID Number 162928
		<sup>3</sup> Reason for Filing Code CO - 8/1/97
<sup>4</sup> API Number 30-045-07581 ✓	<sup>5</sup> Pool Name BASIN DAKOTA (PRORATED GAS)	<sup>6</sup> Pool Code 71599 ✓
<sup>7</sup> Property Code 007654	<sup>8</sup> Property Name ZACHRY	<sup>9</sup> Well Number #13 ✓

II. <sup>10</sup> Surface Location

UI or lot no. X 2	Section 11	Township 028N	Range 010W	Lot.Idn	Feet from the 794 ✓	North/South Line N	Feet from the 805 ✓	East/West Line W	County SAN JUAN
----------------------	---------------	------------------	---------------	---------	------------------------	-----------------------	------------------------	---------------------	--------------------

<sup>11</sup> Bottom Hole Location

UI or lot no.	Section	Township	Range	Lot.Idn	Feet from the	North/South Line	Feet from the	East/West Line	County
<sup>12</sup> Lse Code F		<sup>13</sup> Producing Method Code		<sup>14</sup> Gas Connection Date		<sup>15</sup> C-129 Permit Number		<sup>16</sup> C-129 Effective Date	<sup>17</sup> C-129 Expiration Date

III. Oil and Gas Transporters

<sup>18</sup> Transporter OGRID 14538	<sup>19</sup> Transporter Name and Address BURLINGTON RESOURCES OIL & GAS 5051 WESTHEIMER SUITE 1400 HOUSTON, TX 77056-2124	<sup>20</sup> POD	<sup>21</sup> O/G G	<sup>22</sup> FOD ULSTR Location and Description N-11-T028N-R010W
9018	Giant Industries 5764 US Hwy 64 Farmington, NM 87401	1531010	O	N-11-T028N-R010W

IV. Produced Water

<sup>23</sup> POD	<sup>24</sup> POD ULSTR Location and Description
-------------------	--

V. Well Completion Data

<sup>25</sup> Spud Date	<sup>26</sup> Ready Date	<sup>27</sup> TD	<sup>28</sup> PBTD	<sup>29</sup> Perforations
<sup>30</sup> Hole Size	<sup>31</sup> Casing & Tubing Size	<sup>32</sup> Depth Set	<sup>33</sup> Sacks Cement	

VI. Well Test Data

<sup>34</sup> Date New Oil	<sup>35</sup> Gas Delivery Date	<sup>36</sup> Test Date	<sup>37</sup> Test Length	<sup>38</sup> Tbg. Pressure	<sup>39</sup> Csg. Pressure
<sup>40</sup> Choke Size	<sup>41</sup> Oil	<sup>42</sup> Water	<sup>43</sup> Gas	<sup>44</sup> AOF	<sup>45</sup> Test Method

<sup>46</sup> I hereby certify that the rules of the Oil Conservation Division have been complied with and that the information given above is true and complete to the best of my knowledge and belief.

Printed Name: Joe D. Niederhofer

Title: General Manager -- San Juan Basin

Date: 7/27/97 Phone: (205) 326-2710

OIL CONSERVATION DIVISION

Approved by: 37.8

Title: SUPERVISOR DISTRICT #3

Approved Date: AUG 01 1997

<sup>47</sup> If this is a change of operator fill in the OGRID number and name of the previous operator

14538 Burlington Resources Oil & Gas Co.

Previous Operator Signature

Signature: Dolores Diaz

Printed Name

Dolores Diaz

Title

Production Associate

Date

8/1/97