

APPLICATION FOR MULTIPLE COMPLETION

Union Texas Petroleum Corp. San Juan 3/10/83
Operator County Date
P.O. Box 808, Farmington, NM 87499 Congress Lachman No. 4-E
Address Lease Well No.
C 18 28N 10W
Location Unit Section Township Range
of Well

All Applicants for multiple completion must complete Items 1 and 2 below.

1. The following facts are submitted:	Upper Zone	Intermediate Zone	Lower Zone
a. Name of Pool and Formation	Wildcat Gallup		Basin Dakota
b. Top and Bottom of Pay Section (Perforations)	5430 - 6028		6294 - 6403
c. Type of production (Oil or Gas)	Oil		Gas
d. Method of Production (Flowing or Artificial Lift)	Flowing		Flowing
e. Daily Production <input type="checkbox"/> Actual <input checked="" type="checkbox"/> Estimated Oil Bbls. Gas MCF Water Bbls.	5 200 0	<div style="border: 2px solid black; padding: 5px; text-align: center;"> RECEIVED MAR 28 1983 OIL CON. DIV. DIST. 3 </div>	0 20 0

2. The following must be attached:

- Diagrammatic Sketch of the Multiple Completion, showing all casing strings, including diameters and setting depths, centralizers and/or turbolizers and location thereof, quantities used and top of cement, perforated intervals, tubing strings, including diameters and setting depth, location and type of packers and side door chokes, and such other information as may be pertinent.
- Plat showing the location of all wells on applicant's lease, all offset wells on offset leases, and the names and addresses of operators of all leases offsetting applicant's lease.
- Electrical log of the well or other acceptable log with tops and bottoms of producing zones and intervals of perforation indicated thereon. (If such log is not available at the time application is filed it shall be submitted as provided by Rule 112-A.)

I hereby certify that the information above is true and complete to the best of my knowledge and belief.

Signed Kenneth E. Roddy Title Area Production Supt. Date March 24, 1983
Kenneth E. Roddy

(This space for State Use)
Approved By Original Signed by FRANK T. CHAVEZ Title SUPERVISOR DISTRICT # 3 Date _____

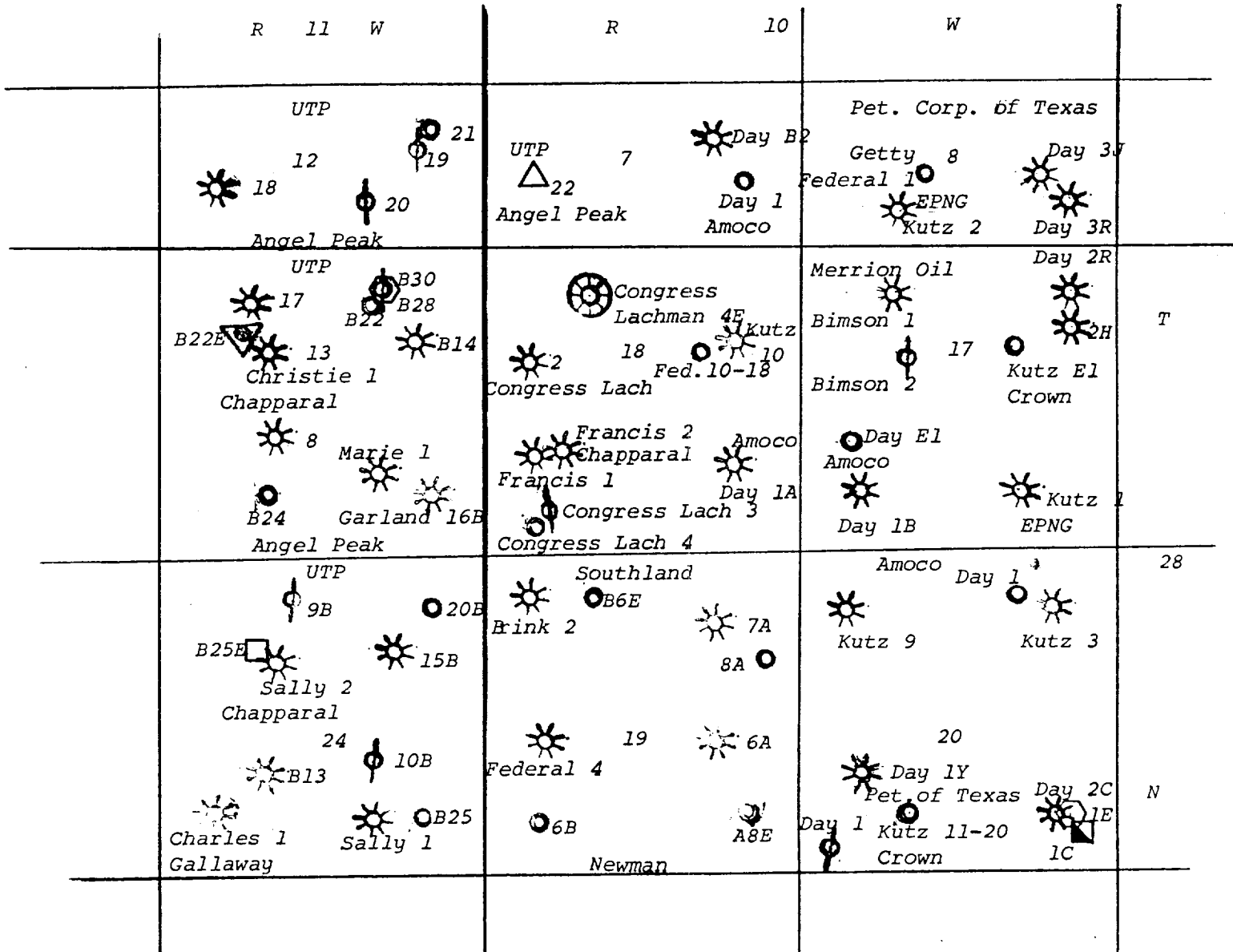
NOTE: If the proposed multiple completion will result in an unorthodox well location and/or a non-standard proration unit in one or more of the producing zones, then separate application for approval of the same should be filed simultaneously with this application.

UNION TEXAS PETROLEUM CORPORATION

OFFSET OPERATOR'S PLAT

WELL: Congress Lachman No. 4-E

LOCATION: 940 feet from the North line and 1820 feet from the West line of Section 18, Township 28 North, Range 10 West, N.M.P.M., San Juan County, New Mexico



Proposed Basin Dakota/Wildcat Gallup Dual completion



Pictured Cliffs



Dakota



Chacra



Pictured Cliffs/Chacra



Dakota/Chacra



Gallup/Dakota



Mesaverde



Plugged and Abandoned

Union Texas Petroleum Corp.
Congress Lachman No. 4-E
940 ft./N; 1820 ft./W line
Sec. 18, T28N, R10W
San Juan County, New Mexico

13-3/8", 48.00# Csg. set at 330 ft. R.K.B.
Cemented w/360 cu. ft. Circ. to the surface.

9-5/8", 36.00# csg. set at 5348 ft. R.K.B.
Cemented w/4181 cu. ft. in 2 stages.
Cement circulated to the surface.

Gallup Perforations:
5430-6028 (82 holes)

2-3/8" E.U.E., 4.70# tbg. set at 5870' R.K.B.

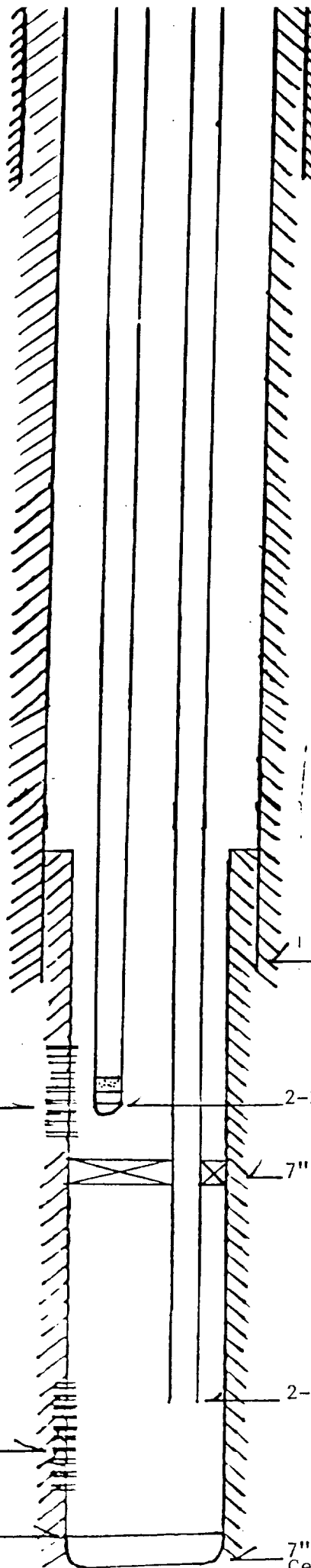
7" Baker Model "D" Packer set at 6060 ft.

Dakota Perforations:
6294 - 6403 (25 holes)

2-3/8" E.U.E., 4.70# tbg. set at 6348 ft. R.K.B.

P.B.T.D. at 6482 ft. R.K.B.

7", 23.00# Liner set at 6580 ft. R.K.B.
Cemented w/268 cu. ft.



SANTA FE, NEW MEXICO
PACKER-SETTING AFFIDAVIT
(Dual Completion)

STATE OF NEW MEXICO)
)
COUNTY OF SAN JUAN)

Marvin Kruschke, being first dually sworn according to law upon his oath deposes and says:

That he is of lawful age and has full knowledge of the facts herein below set out.

That he is employed by Baker Packers in the capacity of
Office Manager and as such as its authorized agent.

That on March 3, 1983, he personally supervised the setting of
a 7" Baker Model "D" in Union Texas Petroleum Corporation's
(Make and Type of Packer) (Operator)

Congress Lachman Well No. 4-E, located in Unit C
Section 18, Township 28N, Range 10W,
N.M.P.M., San Juan County County, New Mexico.

That said packer was set at a subsurface depth of 6060 feet, said depth measurement having been furnished by O. B. Whitenburg.

That the purpose of setting this packer was to effect a seal in the annular space between the two strings of pipe where the packer was set so as to prevent the commingling, within the well-bore, of fluids produced from a stratum below the packer with fluids produced from a stratum above the packer. That this packer was properly set and that it did, when set, effectively and absolutely seal off the annular space between the two strings of pipe where it was set in such manner as to prevent any movement of fluids across the packer.

Baker Packers
Company

Marvin Kruschke
Its Agent

Subscribed and sworn to before me this the 25th day of March, AD, 1983.

Betty J. Stewart
Notary Public

My Commission Expires: August 23, 1984

Union Texas
Petroleum

P.O. Box 808
Farmington, N.M. 87401

March 25, 1983


Chaparral Oil & Gas Company
Post Office Box B
Aztec, New Mexico 87410

Gentlemen:

Union Texas Petroleum Corporation proposes to drill the Congress Lachman No. 4-E (Basin Dakota - Wildcat Gallup) well located 940 feet from the North line and 1820 feet from the West line of Section 18, Township 28 North, Range 10 West, N.M.P.M., San Juan County, New Mexico.

Our records indicate that you are the owner and operator of acreage which adjoins this drilling block. If you have no objections to this proposed well, we would appreciate your signing the attached two (2) copies and returning same to this office.

Your prompt consideration of this will be appreciated.


Kenneth E. Roddy
Area Production Superintendent

KER:lj

This well is hereby approved:

BY: _____

TITLE: _____

DATE: _____

An ALLIED Company

P 324 535 620

Cong. Lach. 41

Chaparral Oil & Gas Co.

P.O. Box B

Aztec, NM 87410

P 324 535 620

Union Texas
Petroleum

P.O. Box 808
Farmington, N.M. 87401

March 25, 1983

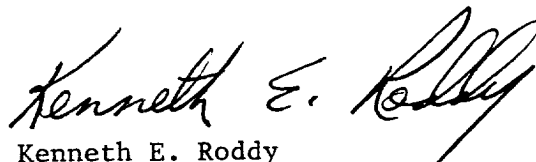
Petroleum Corporation of Texas
P.O. Box 911
Breckenridge, Texas 79024

Gentlemen:

Union Texas Petroleum Corporation proposes to drill the Congress Lachman No. 4-E (Basin Dakota - Wildcat Gallup) well located 940 feet from the North line and 1820 feet from the West line of Section 18, Township 28 North, Range 10 West, N.M.P.M., San Juan County, New Mexico.

Our records indicate that you are the owner and operator of acreage which adjoins this drilling block. If you have no objections to this proposed well, we would appreciate your signing the attached two (2) copies and returning same to this office.

Your prompt consideration of this will be appreciated.


Kenneth E. Roddy
Area Production Superintendent

KER:lj

This well is hereby approved:

BY: _____

TITLE: _____

DATE: _____

An Allied Company

P 324 535 618

POSTAGE WILL BE PAID BY ADDRESSEE
FIRST CLASS PERMIT NO. 1000 BRECKENRIDGE, TEXAS
POST OFFICE BOX 911
Breckenridge, TX 79024
(See Reverse) Cong. Lach. 4E

Petroleum Corp. Of Texas
P.O. Box 911
Breckenridge, TX 79024

P 324 535 618

Union Texas
Petroleum

P.O. Box 808
Farmington, N.M. 87401

March 25, 1983

Getty Oil Company
P.O. Box 3360
Casper, Wyoming 82602

Gentlemen:

Union Texas Petroleum Corporation proposes to drill the Congress Lachman No. 4-E (Basin Dakota - Wildcat Gallup) well located 940 feet from the North line and 1820 feet from the West line of Section 18, Township 28 North, Range 10 West, N.M.P.M., San Juan County, New Mexico.

Our records indicate that you are the owner and operator of acreage which adjoins this drilling block. If you have no objections to this proposed well, we would appreciate your signing the attached two (2) copies and returning same to this office.

Your prompt consideration of this will be appreciated.

Kenneth E. Roddy
Kenneth E. Roddy
Area Production Superintendent

KER:lj

This well is hereby approved:

BY: _____

TITLE: _____

DATE: _____

APPROVED CONTROL

P 324 535 617

Cong. Lach. 4E

Getty Oil Company

P.O. Box 3360

Casper, WY 82602

P 324 535 617

Union Texas
Petroleum

P.O. Box 808
Farmington, N.M. 87401

March 25, 1983

Crown Central Petroleum Corporation
Building K
731 West Wadley
Midland, Texas 79701

Attention: Mr. R.M. Carroll

Dear Sir:

Union Texas Petroleum Corporation proposes to drill the Congress Lachman No. 4-E (Basin Dakota - Wildcat Gallup) well located 940 feet from the North line and 1820 feet from the West line of Section 18, Township 28 North, Range 10 West, N.M.P.M., San Juan County, New Mexico.

Our records indicate that you are the owner and operator of acreage which adjoins this drilling block. If you have no objections to this proposed well, we would appreciate your signing the attached two (2) copies and returning same to this office.

Your prompt consideration of this will be appreciated.

Kenneth E. Roddy

Kenneth E. Roddy
Area Production Superintendent

KER:lj

This well is hereby approved:

BY: _____

TITLE: _____

DATE: _____

An Allied Company

P 324 535 616

FILED
MIDLAND COUNTY, TEXAS
MAR 28 1983
(See Form Cong.Lach.4E)

Crown Central Petroleum
Bldg. K, 731 W. Wadley
Midland, TX 79701

P 324 535 616

P.O. Box 808
Farmington, N.M. 87401

March 25, 1983

W. M. Gallaway
101-2 Petroleum Plaza Bldg.
Farmington, New Mexico 87401

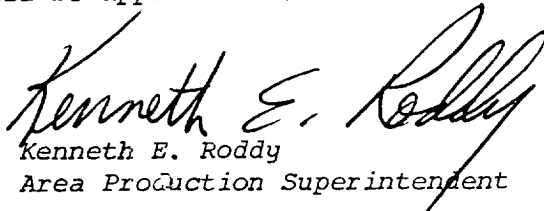
Attention: W. M. Gallaway

Dear Sir:

Union Texas Petroleum Corporation proposes to drill the Congress Lachman No. 4-E (Basin Dakota/Wildcat Gallup) well located 940 feet from the North line and 1820 feet from the West line of Section 18, Township 28 North, Range 10 West, N.M.P.M., San Juan County, New Mexico.

Our records indicate that you are the owner and operator of acreage which adjoins this drilling block. If you have no objections to this proposed well, we would appreciate your signing the attached two (2) copies and returning same to this office.

Your prompt consideration of this will be appreciated.


Kenneth E. Roddy
Area Production Superintendent

KER:bn

This well is hereby approved:

BY: _____

TITLE: _____

DATE: _____

P 324 535 622

CONG. LACHMAN
4-E

W.M. Gallaway

101-2 Petro. Plaza Bldg.

Farmington, NM 87401

P 324 535 622

Union Texas
Petroleum

P.O. Box 808
Farmington, N.M. 87401

March 25, 1983

El Paso Natural Gas Company
P.O. Box 990
Farmington, New Mexico 87499

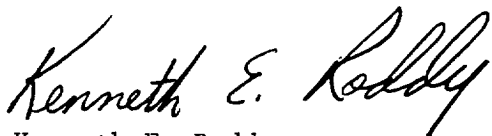
Attention: Mr. Don Read

Dear Sir:

Union Texas Petroleum Corporation proposed to drill the Congress Lachman No. 4-E (Basin Dakota - Wildcat Gallup) well located 940 feet from the North line and 1820 feet from the West line of Section 18, Township 28 North, Range 10 West, N.M.P.M., San Juan County, New Mexico.

Our records indicate that you are the owner and operator of acreage which adjoins this drilling block. If you have no objections to this proposed well, we would appreciate your signing the attached two (2) copies and returning same to this office.

Your prompt consideration of this will be appreciated.


Kenneth E. Roddy
Area Production Superintendent

KER:lj

This well is hereby approved:

BY: _____

TITLE: _____

DATE: _____

AN ALLIED Company

P 324 535 615

(See Remarks) Cong. Lach.

4-E
El Paso Natural Gas Co.

P.O. Box 990

Farmington, NM 87499

P 324 535 615

Union Texas
Petroleum

P.O. Box 808
Farmington, N.M. 87401

March 25, 1983

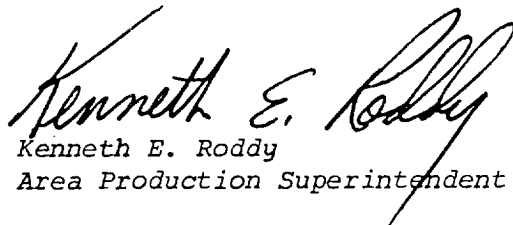
Southland Royalty Company
P. O. Drawer 570
Farmington, New Mexico 87499

Gentlemen:

Union Texas Petroleum Corporation proposes to drill the Congress Lachman No. 4-E (Basin Dakota/Wildcat Gallup) well located 940 feet from the North line and 1820 feet from the West line of Section 18, Township 28 North, Range 10 West, N.M.P.M., San Juan County, New Mexico.

Our records indicate that you are the owner and operator of acreage which adjoins this drilling block. If you have no objections to this proposed well, we would appreciate your signing the attached two (2) copies and returning same to this office.

Your prompt consideration of this will be appreciated.


Kenneth E. Roddy
Area Production Superintendent

KER:bn

This well is hereby approved:

BY: _____

TITLE: _____

DATE: _____

P 324 535 614

Southland Royalty
P. O. Drawer 570
Farmington, N.M. 87499

Southland Royalty

P. O. Drawer 570

Farmington, N.M. 87499

P 324 535 614

P.O. Box 808
Farmington, N.M. 87401

March 25, 1983

Amoco Production Company
17th & Broadway
Denver, Colorado 80202

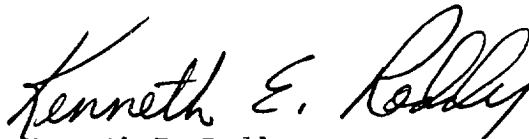
Attention: Mr. G. J. Ross

Dear Sir:

Union Texas Petroleum Corporation proposes to drill the Congress Lachman No. 4-E (Basin Dakota/Wildcat Gallup) well located 940 feet from the North line and 1820 feet from the West line of Section 18, Township 28 North, Range 10 West, N.M.P.M., San Juan County, New Mexico.

Our records indicate that you are the owner and operator of acreage which adjoins this drilling block. If you have no objections to this proposed well, we would appreciate your signing the attached two (2) copies and returning same to this office.

Your prompt consideration of this will be appreciated.


Kenneth E. Roddy
Area Production Superintendent

KER:bn

This well is hereby approved:

BY: _____

TITLE: _____

DATE: _____

P 324 535 621

Congress Lachman No. 4-E

Amoco Production Co.
17th & Broadway
Denver, CO 80202

P 324 535 621

Union Texas
Petroleum

P.O. Box 808
Farmington, N.M. 87401

March 25, 1983


Merrion Oil Company
501 Airport Drive
Farmington, New Mexico 87401

Attention: Mr. Greg Merrion

Union Texas Petroleum Corporation proposed to drill the Congress Lachman No. 4-E (Basin Dakota - Wildcat Gallup) well located 940 feet from the North line and 1820 feet from the West line of Section 18, Township 28 North, Range 10 West, N.M.P.M., San Juan County, New Mexico.

Our records indicate that you are the owner and operator of acreage which adjoins this drilling block. If you have no objections to this proposed well, we would appreciate your signing the attached two (2) copies and returning same to this office.

Your prompt consideration of this will be appreciated.


Kenneth E. Roddy
Area Production Superintendent

KER:lj

This well is hereby approved:

BY: _____

TITLE: _____

DATE: _____

Approved Compar

P 324 535 619

(See Record Cong. Lach. 4E)

Merrion Oil Company
501 Airport Drive
Farmington, NM 87401

P 324 535 619