



TONEY ANAYA  
GOVERNOR

STATE OF NEW MEXICO  
ENERGY AND MINERALS DEPARTMENT  
OIL CONSERVATION DIVISION

October 15, 1985

50 YEARS



1935 - 1985

POST OFFICE BOX 2088  
STATE LAND OFFICE BUILDING  
SANTA FE, NEW MEXICO 87501  
(505) 827-5800

Tenneco Oil Exploration  
and Production  
P. O. Box 3249  
Englewood, Colorado 80155

Attention: Scott McKinney

AMENDED  
Administrative Order NSL-2099

Gentlemen:

Reference is made to your application for a non-standard location for your Michener A Well No. 7 to be located 790 feet from the North line and 2095 feet from the East line of Section 33, Township 28 North, Range 9 West, NMPM, Blanco Mesaverde and Otero Chacra Pools, San Juan County, New Mexico. The N/2 of said Section 33 shall be dedicated to the Blanco Mesaverde Pool and the NE/4 of said Section 33 shall be dedicated to the Otero Chacra Pool.

By authority granted me under the provisions of Rule 104 F(I), the above-described unorthodox location is hereby approved.

Sincerely,

R. L. STAMETS, DIRECTOR

RLS/DC/dr

cc: Oil Conservation Division - Aztec  
Bureau of Land Management - Farmington

RECEIVED  
OCT 18 1985  
OIL CON. DIV.  
DIST. 3



TONEY ANAYA  
GOVERNOR

STATE OF NEW MEXICO  
ENERGY AND MINERALS DEPARTMENT  
OIL CONSERVATION DIVISION

July 30, 1985

50 YEARS



1935 - 1985

POST OFFICE BOX 2088  
STATE LAND OFFICE BUILDING  
SANTA FE, NEW MEXICO 87501  
(505) 827-5800

Tenneco Oil Exploration  
and Production  
P. O. Box 3249  
Englewood, Colorado 80155

Attention: Scott McKinney

Administrative Order NSL-2099

Gentlemen:

Reference is made to your application for a non-standard location for your Michener A Well No. 7 to be located 790 feet from the North line and 1802 feet from the East line of Section 33, Township 28 North, Range 9 West, NMPM, Blanco Mesaverde and Otero Chacra Pools, San Juan County, New Mexico. The N/2 of said Section 33 shall be dedicated to the Blanco Mesaverde Pool and the NE/4 of said Section 33 shall be dedicated to the Otero Chacra Pool.

By authority granted me under the provisions of Rule 104-F(I), the above-described unorthodox location is hereby approved.

Sincerely,

R. L. STAMETS, DIRECTOR

RLS/DC/dr

cc: Oil Conservation Division - Aztec  
Bureau of Land Management - Farmington

RECEIVED  
AUG 05 1985  
OIL CON. DIV  
DIST. ?



STATE OF NEW MEXICO  
ENERGY AND MINERALS DEPARTMENT  
OIL CONSERVATION DIVISION  
AZTEC DISTRICT OFFICE

1000 RIO BRAZOS ROAD  
AZTEC, NEW MEXICO 87410  
(505) 334-6178

OIL CONSERVATION DIVISION  
BOX 2088  
SANTA FE, NEW MEXICO 87501

DATE 7-25-85

RE: Proposed MC \_\_\_\_\_  
Proposed DHC \_\_\_\_\_  
Proposed NSL X \_\_\_\_\_  
Proposed SWD \_\_\_\_\_  
Proposed WFX \_\_\_\_\_  
Proposed PMX \_\_\_\_\_

Gentlemen:

I have examined the application dated 7-5-85  
for the Tenneco Michener A #7 R-33-28N-9W  
Operator Lease and Well No. Unit, S-T-R

and my recommendations are as follows:

Approved  
\_\_\_\_\_  
\_\_\_\_\_  
\_\_\_\_\_  
\_\_\_\_\_

Yours truly,

E. Bernal

**Tenneco Oil  
Exploration and Production**  
A Tenneco Company

6162 South Willow Drive  
P.O. Box 3249  
Englewood, Colorado 80155  
(303) 740-4800




Western Rocky Mountain Division

July 2, 1985

CERTIFIED MAIL  
Return Receipt Requested

New Mexico Oil Conservation Commission  
P. O. Box 2088  
Santa Fe, NM 87501  
Attn: R. L. Stamets

New Mexico Oil Conservation Commission  
1000 Rio Brazos Rd.  
Aztec, NM 87410  
Attn: Frank Chavez



RE: Michener A7  
790' FNL, 1802' FEL  
Sec. 33, T28N R9W  
San Juan County, NM

Gentlemen:

Attached in duplicate (to each office) are a well location plat (C-102) with an ownership plat for the above referenced well.

Due to a pipeline and two gas wells to the east, this location does not meet state spacing requirements. This is the only geologic and topographic site acceptable.

Pursuant to the authority of Rule 104-F, we respectfully request your approval of an exemption to the standard well location requirements.

Very truly yours,

TENNECO OIL COMPANY

A handwritten signature in cursive script that reads "Scott McKinney".  
Scott McKinney  
Sr. Regulatory Analyst

SMc:st

Attachments

Page 2  
Application for Unorthodox Location  
July 2, 1985

WAIVER

\_\_\_\_\_ hereby waives objection to Tenneco Oil  
Company's application for unorthodox location for their Tenneco Michener A7,  
proposed above.

BY: \_\_\_\_\_

DATE: \_\_\_\_\_

SMc:st  
Attachments

cc: Offset Operators:

El Paso Natural Gas  
Post Office Box 4990  
Farmington, NM 87401  
Attention: Don Reed

**NEW MEXICO OIL CONSERVATION COMMISSION  
WELL LOCATION AND ACREAGE DEDICATION PLAT**

Form C-102  
Supersedes C-128  
Effective 1-1-65

All distances must be from the outer boundaries of the Section.

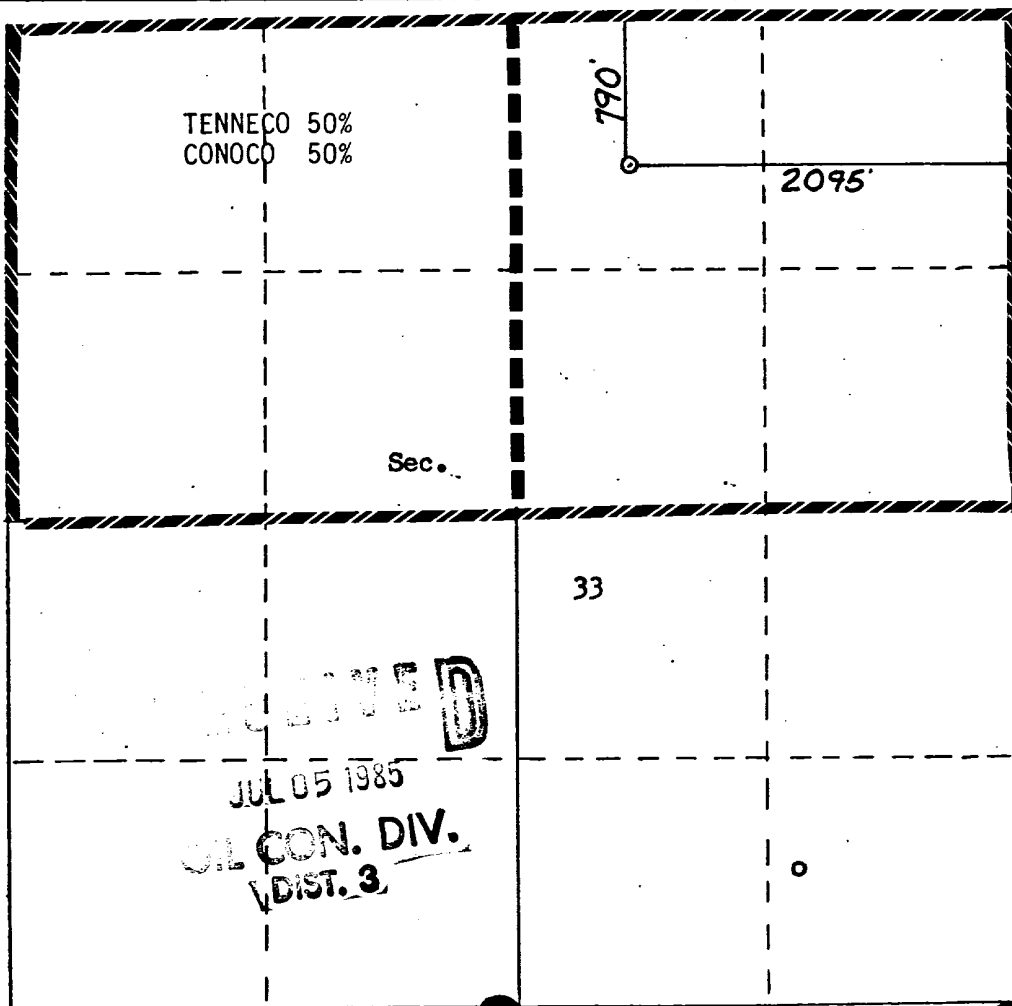
Operator <b>TENNECO OIL COMPANY</b>			Lease <b>MICHENER A</b>		Well No. <b>7</b>
Unit Letter <b>B</b>	Section <b>33</b>	Township <b>28N</b>	Range <b>9W</b>	County <b>San Juan</b>	
Actual Footage Location of Well <b>790</b> feet from the <b>North</b> line and <b>2095</b> feet from the <b>East</b> line					
Ground Level Elev: <b>6843</b>	Producing Formation <b>Mesaverde/Chacra</b>		Pool <b>Blanco MV/Otero CH</b>		Dedicated Acreage: <b>320/160 A</b> Acres

1. Outline the acreage dedicated to the subject well by colored pencil or hachure marks on the plat below.
2. If more than one lease is dedicated to the well, outline each and identify the ownership thereof (both as to working interest and royalty).
3. If more than one lease of different ownership is dedicated to the well, have the interests of all owners been consolidated by communitization, unitization, force-pooling, etc?

☐ Yes ☒ No If answer is "yes," type of consolidation \_\_\_\_\_

If answer is "no," list the owners and tract descriptions which have actually been consolidated. (Use reverse side of this form if necessary.) \_\_\_\_\_

No allowable will be assigned to the well until all interests have been consolidated (by communitization, unitization, forced-pooling, or otherwise) or until a non-standard unit, eliminating such interests, has been approved by the Commission.



**CERTIFICATION**

I hereby certify that the information contained herein is true and complete to the best of my knowledge and belief.

*Scott McKinney*

Name  
**Scott McKinney**  
Position  
**Sr. Regulatory Analyst**

Company  
**Tenneco Oil Co.**

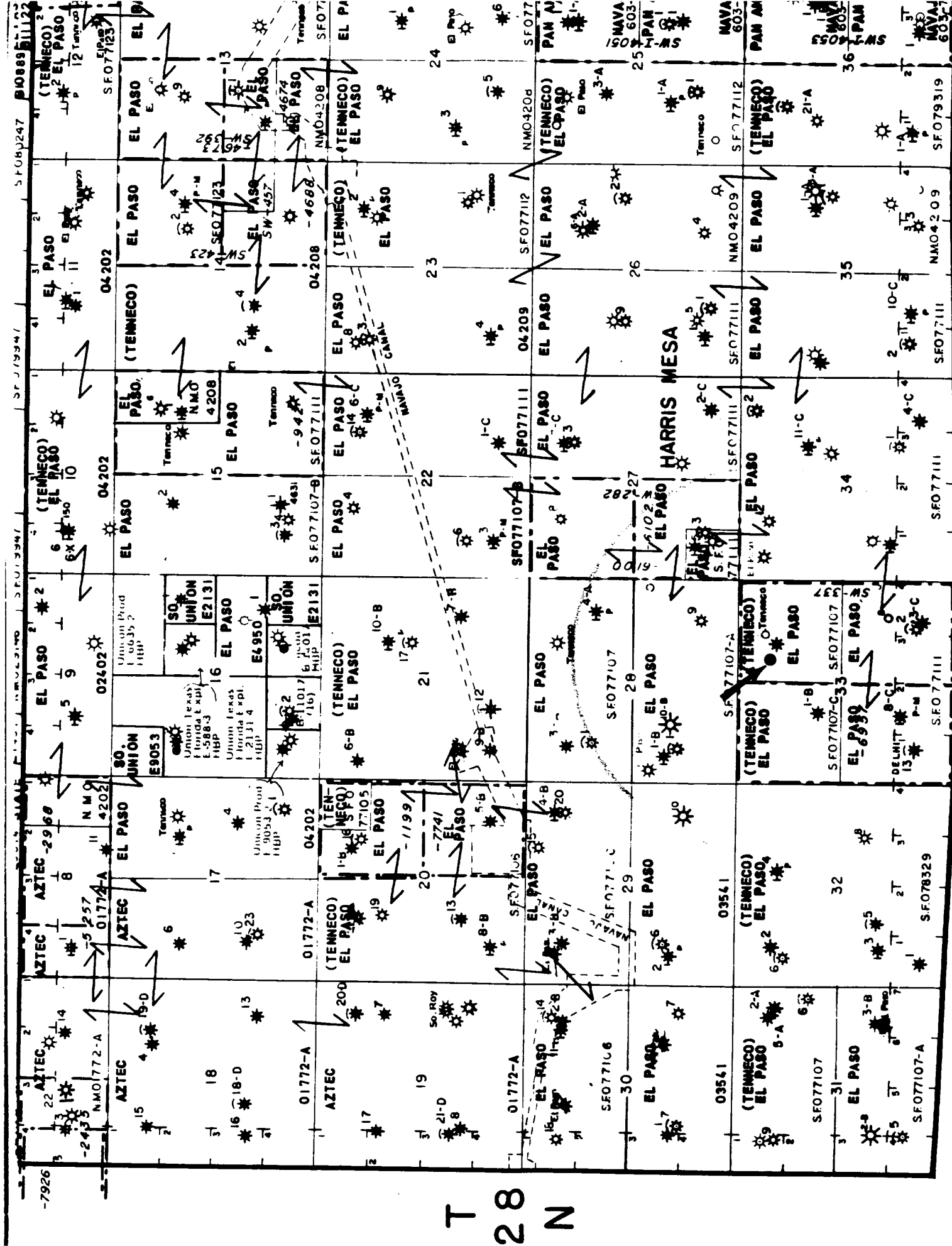
Date  
**July 1, 1985**

I hereby certify that the well location shown on this plat was plotted from field notes of actual surveys made by me or under my supervision, and that the same is true and correct to the best of my knowledge and belief.

Date Surveyed  
**5-1-85**  
Registered Professional Engineer and Land Surveyor  
**#8466**

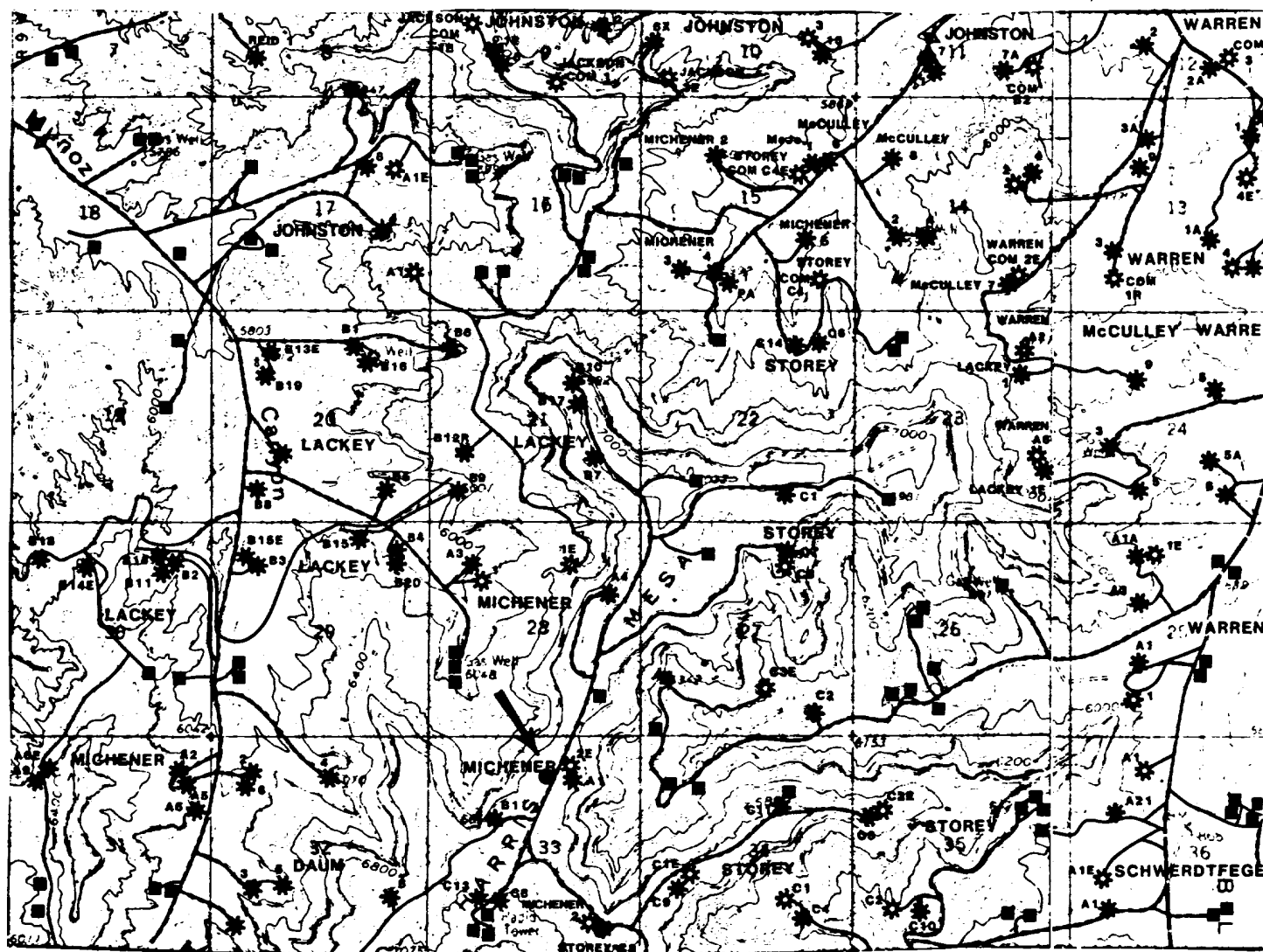
*William E. Mahanke II*  
Certificate No. **8466**

Scale: 1"=1000'





T 28 N

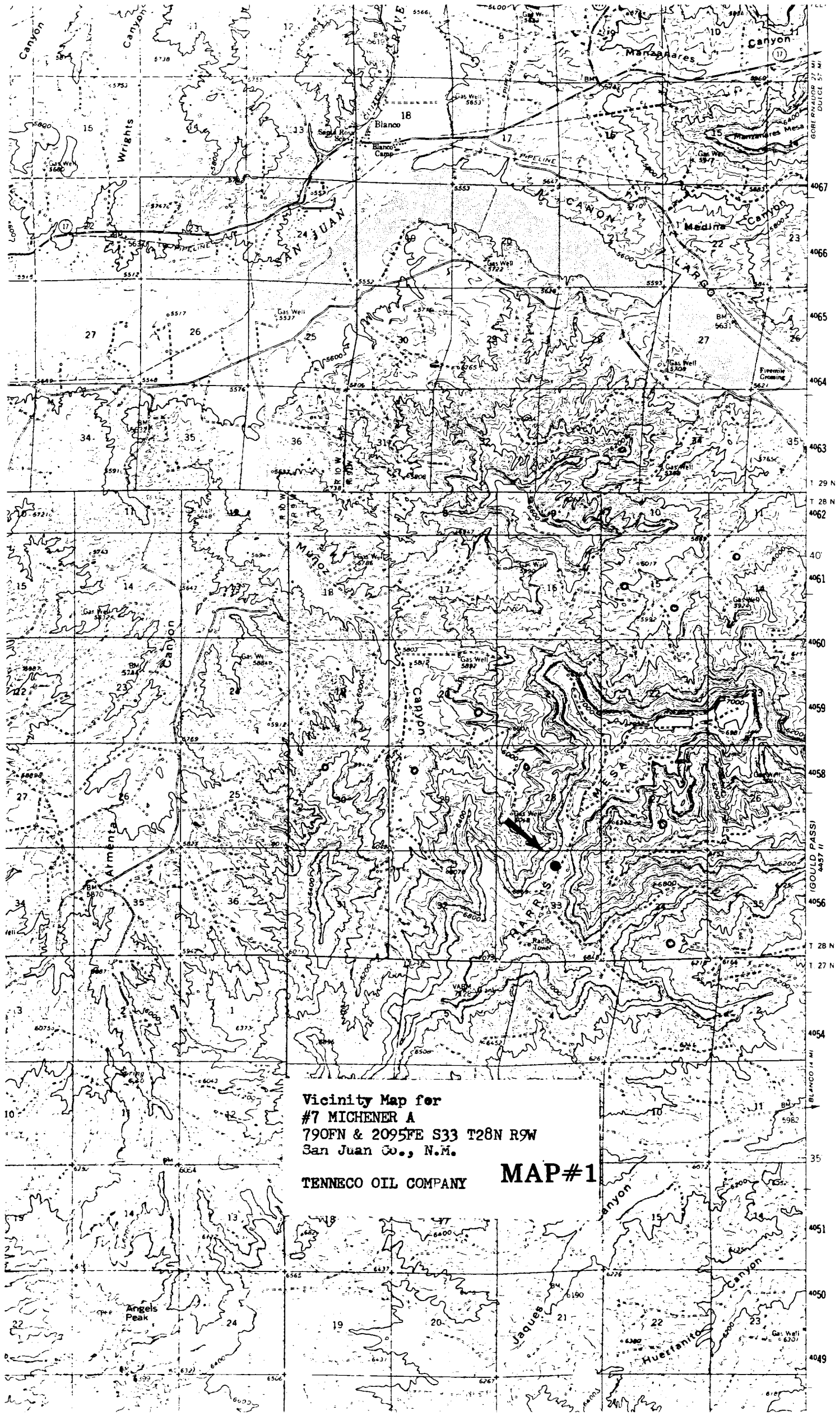
D C M



Vicinity Map for  
 #7 MICHENER A  
 790FN & 2095FE S33 T28N R9W  
 San Juan Co., N.M.







Vicinity Map for  
#7 MICHENER A  
790FN & 2095FE S33 T28N R9W  
San Juan Co., N.M.

TENNECO OIL COMPANY      **MAP#1**