

APPLICATION FOR PERMIT TO DRILL, DEEPEN, OR PLUG BACK

CONFIDENTIAL

This order is subject to the stated and procedural provisions of 43 CFR 3165.3 and appeal pursuant to 43 CFR 3165.4.

TIGHT HOLE-- PLEASE KEEP CONFIDENTIAL.

This well is a replacement well for the J. C. Davidson F No. 1, a Fulcher Kutz Pictured Cliffs well located 1650' FNL and 1650' FEL in this same section. Pending the successful completion of this well, the J. C. Davidson F No. 1 will be plugged and abandoned. The J. C. Davidson F No. 1 has not produced since 1986, and no longer has metering facilities. Therefore, it is unable to produce into the pipeline and will not interfere with the 160 acre proration unit provisions.

CONFIDENTIAL

CONFIDENTIAL

Bond coverage is provided by Federal Statewide Bond No. 2048.

IN ABOVE SPACE DESCRIBE PROPOSED PROGRAM: If proposal is to deepen or plug back, give data on present productive zone and proposed new productive zone. If proposal is to drill or deepen directionally, give pertinent data on subsurface locations and measured and true vertical depths. Give blowout preventer program, if any.

24

SIGNED *B. D. Delaney* TITLE President DATE 29-Mar-66

(This space for Federal or State office use)

PERMIT NO. 1234567890 APPROVAL DATE 12/31/2023

APPROVED BY _____ TITLE _____ DATE _____ APPROVED _____

CONDITIONS OF APPROVAL, IF ANY:

***See Instructions On Reverse Side**

Title 18 U.S.C. Section 1001, makes it a crime for any person knowingly and willfully to make to any department or agency of the United States any false, fictitious or fraudulent statements or representations as to any matter within its jurisdiction.

MAY 01 1996
Fictitious or fraudulent statements or
DISTRICT MANAGER

District I
PO Box 1980, Hobbs, NM 88241-1980
District II
PO Drawer D0, Artesia, NM 88211-0719
District III
1000 Rio Brazos Rd., Aztec, NM 87410
District IV
PO Box 2088, Santa Fe, NM 87504-2088

State of New Mexico
Energy, Minerals & Natural Resources Department

Form C-102
Revised February 21, 1994

OIL CONSERVATION DIVISION
PO Box 2088
Santa Fe, NM 87504-2088

Instructions on back
Submit to Appropriate District Office
State Lease - 4 Copies
Fee Lease - 3 Copies

CONFIDENTIAL

☐ AMENDED REPORT

WELL LOCATION AND ACREAGE DEDICATION PLAT

1 API Number <u>36-045-28371</u>		2 Pool Code <u>77200</u>		3 Pool Name <u>Fulcher Kutz Pictured Cliffs</u>	
4 Property Code <u>15872</u>		5 Property Name <u>J. C. DAVIDSON F</u>			6 Well Number <u>1R</u>
7 OGRID No. <u>018973</u>		8 Operator Name <u>REDWOLF PRODUCTION</u>			9 Elevation <u>5926</u>

10 Surface Location

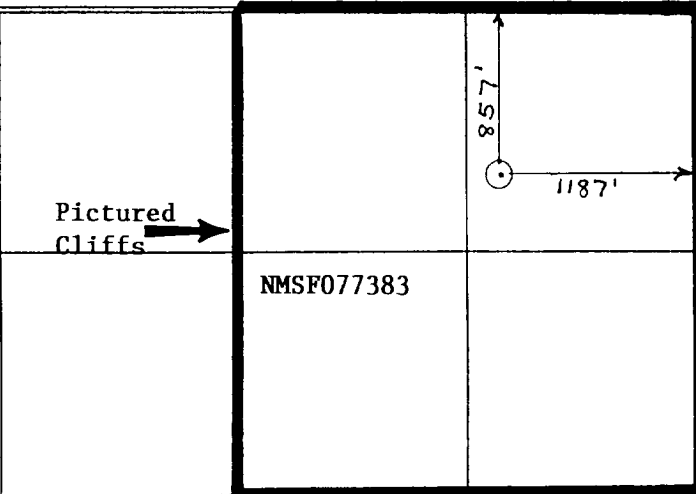

UL or lot no.	Section	Township	Range	Lot Idn	Feet from the	North/South line	Feet from the	East/West line	County
A	27	28N	10W		857	NORTH	1187	EAST	SAN JUAN

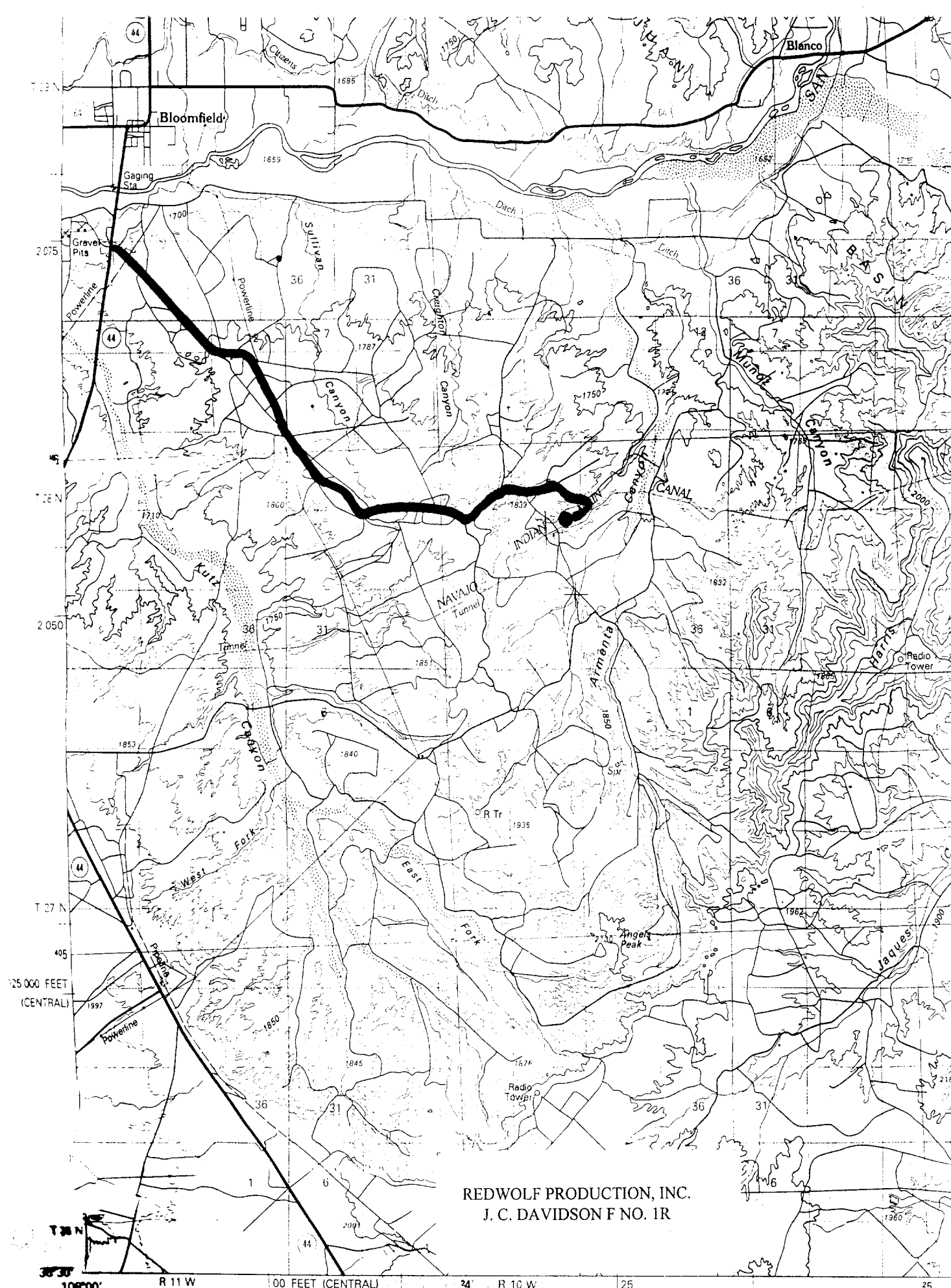
11 Bottom Hole Location If Different From Surface

UL or lot no.	Section	Township	Range	Lot Idn	Feet from the	North/South line	Feet from the	East/West line	County

12 Dedicated Acres <u>160</u>	13 Joint or Infill <u>N</u>	14 Consolidation Code	15 Order No.
----------------------------------	--------------------------------	-----------------------	--------------

NO ALLOWABLE WILL BE ASSIGNED TO THIS COMPLETION UNTIL ALL INTERESTS HAVE BEEN CONSOLIDATED
OR A NON-STANDARD UNIT HAS BEEN APPROVED BY THE DIVISION

16		17 OPERATOR CERTIFICATION <i>I hereby certify that the information contained herein is true and complete to the best of my knowledge and belief</i> <u>Bruce E. Delventhal</u> Signature <u>Bruce E. Delventhal</u> Printed Name <u>President</u> Title <u>March 29, 1996</u> Date		
			NMSF077383	
		18 SURVEYOR CERTIFICATION <i>I hereby certify that the well location shown on this plat was plotted from field notes of actual surveys made by me or under my supervision, and that the same is true and correct to the best of my belief.</i> <u>MARCH 27, 1996</u> Date of Survey <u>Roy A. Rush</u> Signature and Seal of Professional Surveyor  Certificate Number		



REDWOLF PRODUCTION, INC.
J. C. DAVIDSON F NO. 1R