

Submit 3 Copies To Appropriate District
Office
District I
1625 N. French Dr., Hobbs, NM 87240
District II
811 South First, Artesia, NM 87210
District III
1000 Rio Brazos Rd., Aztec, NM 87410
District IV
2040 South Pacheco, Santa Fe, NM 87505

State of New Mexico
Energy, Minerals and Natural Resources

Form C-103
Revised March 25, 1999

OIL CONSERVATION DIVISION
2040 South Pacheco
Santa Fe, NM 87505

WELL API NO.	30-045-30903
5. Indicate Type of Lease	STATE <input type="checkbox"/> FEE <input type="checkbox"/>
6. State Oil & Gas Lease No.	
7. Lease Name or Unti Agreement Name	LACKEY B LS
8. Well No.	16M
9. Pool name or Wildcat	BLANCO MESAVERDE BASIN DAKOTA
10. Elevation (Show whether DR, RKB, RT, GR, etc.)	5914

SUNDRY NOTICES AND REPORTS ON WELLS
(DO NOT USE THIS FORM FOR PROPOSALS TO DRILL OR TO DEEPEN OR PLUG BACK TO A DIFFERENT RESERVOIR. USE "APPLICATION FOR PERMIT" (FORM C-101) FOR SUCH PROPOSALS.)

1. Type of Well:
Oil Well ☐ Gas Well ☒ Other ☐

2. Name of Operator CONOCO, INC.

3. Address of Operator P.O. BOX 2197 DU 3084HOUSTONTX77252

4. Well Location
Unit Letter P 835 feet from the SOUTH line and 1200 feet from the EAST line
Section 20 Township 28N Range 9W NMPM County SAN JUAN

11. Check Appropriate Box to Indicate Nature of Notice, Report or Other Data

NOTICE OF INTENTION TO:	SUBSEQUENT REPORT OF:
PERFORM REMEDIAL WORK <input type="checkbox"/>	REMEDIAL WORK <input type="checkbox"/>
TEMPORARILY ABANDON <input type="checkbox"/>	ALTERING CASING <input type="checkbox"/>
PULL OR ALTER CASING <input type="checkbox"/>	COMMENCE DRILLING OPNS. <input type="checkbox"/>
MULTIPLE COMPLETION <input type="checkbox"/>	PLUG AND ABANDONMENT <input type="checkbox"/>
OTHER: DHC <input checked="" type="checkbox"/>	CASING TEST AND CEMENT JOBS <input type="checkbox"/>
	OTHER: <input type="checkbox"/>

12. Describe proposed or completed operations. (Clearly state all pertinent details, and give pertinent dates, including estimated date of starting and proposed work). SEE RULE 1103. For Multiple Completions: Attach diagram of proposed completion or recompletion.

In reference to Order #R-11363 Conoco proposes to downhole commingle in the Blanco Mesaverde and Basin Dakota

Perforations are:
Blanco Mesaverde (proposed) 4410' - 4620'
Basin Dakota (proposed) 6505' - 6700'

Allocation will be by test

Commingling in this well will not reduce the value of the remaining production.

BLM has been notified of our intent.

Interest owners are identical in all pools.

I hereby certify that the information above is true and complete to the best of my knowledge and belief.

SIGNATURE Deborah Marberry TITLE REGULATORY ANALYST DATE 01/04/2002

Type or print name DEBORAH MARBERRY Telephone No. (281)293-1005

(This space for State use)

APPROVED BY STEVEN N. HAYDEN TITLE DEPUTY OIL & GAS INSPECTOR, DIST. DATE JAN - 7 2002

Conditions of approval, if any:

District I
1625 N. French Dr., Hobbs, NM 88240

District II

811 South First, Artesia, NM 88210

District III

1000 Rio Brazos Rd., Aztec, NM 87410

District IV

2040 South Pacheco, Santa Fe, NM 87505

State of New Mexico
Energy, Minerals & Natural Resources Department

OIL CONSERVATION DIVISION
2040 South Pacheco
Santa Fe, NM 87505

Form C-102
Revised August 15, 2000

Submit to Appropriate District Office
State Lease - 4 Copies
Fee Lease - 3 Copies

☐ AMENDED REPORT

WELL LOCATION AND ACREAGE DEDICATION PLAT

¹ API Number 30-045-30903		² Pool Code 71599		³ Pool Name BASIN DAKOTA	
⁴ Property Code		⁵ Property Name LACKEY B LS			⁶ Well Number 16M
⁷ OGRID No. 005073		⁸ Operator Name CONOCO, INC.			⁹ Elevation 5914

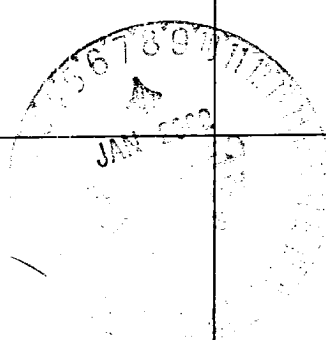
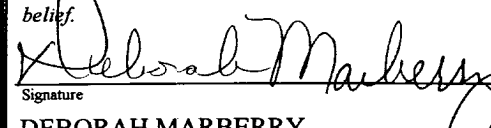
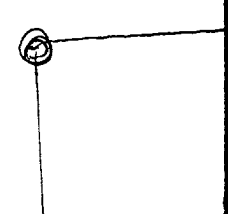
¹⁰ Surface Location

UL or lot no. P	Section 20	Township 28N	Range 9W	Lot Idn	Feet from the 835	North/South line SOUTH	Feet from the 1200	East/West line EAST	County SAN JUAN
--------------------	---------------	-----------------	-------------	---------	----------------------	---------------------------	-----------------------	------------------------	--------------------

¹¹ Bottom Hole Location If Different From Surface

UL or lot no.	Section	Township	Range	Lot Idn	Feet from the	North/South line	Feet from the	East/West line	County
¹² Dedicated Acres 320		¹³ Joint or Infill I		¹⁴ Consolidation Code U		¹⁵ Order No.			

NO ALLOWABLE WILL BE ASSIGNED TO THIS COMPLETION UNTIL ALL INTERESTS HAVE BEEN CONSOLIDATED OR A
NON-STANDARD UNIT HAS BEEN APPROVED BY THE DIVISION

16					17 OPERATOR CERTIFICATION <i>I hereby certify that the information contained herein is true and complete to the best of my knowledge and belief.</i>  Signature DEBORAH MARBERRY Printed Name REGULATORY ANALYST Title 12/05/2001 Date	
					18 SURVEYOR CERTIFICATION <i>I hereby certify that the well location shown on this plat was plotted from field notes of actual surveys made by me or under my supervision, and that the same is true and correct to the best of my belief.</i> Date of Survey Signature and Seal of Professional Surveyor: 	
					Certificate Number	

District I
1625 N. French Dr., Hobbs, NM 88240
District II
811 South First, Artesia, NM 88210
District III
1000 Rio Brazos Rd., Aztec, NM 87410
District IV
2040 South Pacheco, Santa Fe, NM 87505

State of New Mexico
Energy, Minerals & Natural Resources Department

Form C-102
Revised August 15, 2000

OIL CONSERVATION DIVISION
2040 South Pacheco
Santa Fe, NM 87505

Submit to Appropriate District Office
State Lease - 4 Copies
Fee Lease - 3 Copies

☐ AMENDED REPORT

WELL LOCATION AND ACREAGE DEDICATION PLAT

¹ API Number 30-045-30903		² Pool Code 72319		³ Pool Name BLANCO MESAVERDE	
⁴ Property Code LACKEY B LS		⁵ Property Name			⁶ Well Number 16M
⁷ OGRID No. 005073		⁸ Operator Name CONOCO, INC.			⁹ Elevation 5914

¹⁰ Surface Location

UL or lot no. P	Section 20	Township 28N	Range 9W	Lot Idn	Feet from the 835	North/South line SOUTH	Feet from the 1200	East/West line EAST	County SAN JUAN
--------------------	---------------	-----------------	-------------	---------	----------------------	---------------------------	-----------------------	------------------------	--------------------

¹¹ Bottom Hole Location If Different From Surface

UL or lot no.	Section	Township	Range	Lot Idn	Feet from the	North/South line	Feet from the	East/West line	County
¹² Dedicated Acres 320	¹³ Joint or Infill I	¹⁴ Consolidation Code U		¹⁵ Order No.					

NO ALLOWABLE WILL BE ASSIGNED TO THIS COMPLETION UNTIL ALL INTERESTS HAVE BEEN CONSOLIDATED OR A NON-STANDARD UNIT HAS BEEN APPROVED BY THE DIVISION

¹⁶				¹⁷ OPERATOR CERTIFICATION <i>I hereby certify that the information contained herein is true and complete to the best of my knowledge and belief.</i> Signature DEBORAH MARBERRY Printed Name REGULATORY ANALYST Title 12/05/2001 Date	
				¹⁸ SURVEYOR CERTIFICATION <i>I hereby certify that the well location shown on this plat was plotted from field notes of actual surveys made by me or under my supervision, and that the same is true and correct to the best of my belief.</i>	
				Date of Survey Signature and Seal of Professional Surveyor:	
				Certificate Number	