



IN REPLY REFER TO:

UNITED STATES
DEPARTMENT OF THE INTERIOR
GEOLOGICAL SURVEY
P. O. Box 965
Farmington, New Mexico

October 6, 1955

Continental Oil Company
Box 1896
Farmington, New Mexico

Re: Navajo I-149-Ind-8461

Gentlemen:

Your "Subsequent Report of Abandonment" dated April 10, 1955, covering your well No. North Table Mesa #1, located on subject lease in NW 1 NE 1 sec. 34, T. 28 N., R. 17 W., N. M. P. M., San Juan County, New Mexico is hereby approved.

Very truly yours,

(Orig. Sgd.) P. T. McGRATH


P. T. McGrath
District Engineer

PTMcGrath:sac

Inspected by:
P.T. McGrath
October 6, 1955



UNITED STATES
DEPARTMENT OF THE INTERIOR
GEOLOGICAL SURVEY



WASHINGTON, D. C.




(SUBMIT IN TRIPLICATE)

Indian Agency Navejo

UNITED STATES
DEPARTMENT OF THE INTERIOR
GEOLOGICAL SURVEY

Navejo
Allottee I-89-IND-57

Lease No. I-149-IND-8461



SUNDRY NOTICES AND REPORTS ON WELLS

NOTICE OF INTENTION TO DRILL	SUBSEQUENT REPORT OF WATER SHUT-OFF
NOTICE OF INTENTION TO CHANGE PLANS	SUBSEQUENT REPORT OF SHOOTING OR ACIDIZING
NOTICE OF INTENTION TO TEST WATER SHUT-OFF	SUBSEQUENT REPORT OF ALTERING CASING
NOTICE OF INTENTION TO REDRILL OR REPAIR WELL	SUBSEQUENT REPORT OF REDRILLING OR REPAIR
NOTICE OF INTENTION TO SHOOT OR ACIDIZE	SUBSEQUENT REPORT OF ABANDONMENT
NOTICE OF INTENTION TO PULL OR ALTER CASING	SUPPLEMENTARY WELL HISTORY
NOTICE OF INTENTION TO ABANDON WELL	

(INDICATE ABOVE BY CHECK MARK NATURE OF REPORT, NOTICE, OR OTHER DATA)

4-10-1955

19

Well No. No. T.M. # 1 is located 1019 ft. from N line and 1659 ft. from W line of sec. 34
NW NE 28N 17E NW NE
(1/4 Sec. and Sec. No.) (Twp.) (Range) (Meridian)
Wildcat San Juan New Mexico
(Field) (County or Subdivision) (State or Territory)

The elevation of the derrick floor above sea level is 5354 ft.

DETAILS OF WORK

(State names of and expected depths to objective sands; show sizes, weights, and lengths of proposed casings; indicate mudding jobs, cement-

Plugged 1575' to 1400' with 30 Saz cement

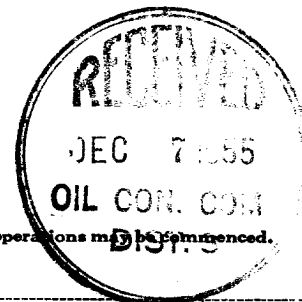
Plugged 400' to 300' with 15 Saz cement

10 Saz cement plug at surface

Location cleaned up - Pits filled and regulation marker set

Commenced 4-1-55 Completed 4-13-1955

T.D. 1492'



I understand that this plan of work must receive approval in writing by the Geological Survey before operations may be commenced.

Company Continental Oil Co.

Address Box 1896

Farmington NM

By Hubert L. Dunn
Title Geologist - Supervisor
Rig VA-4