

(SUBMIT IN TRIPLICATE)

UNITED STATES
DEPARTMENT OF THE INTERIOR
GEOLOGICAL SURVEY

Budget Bureau No. 42-R358.4.
Approval expires 12-31-60.

Land Office **Sante Fe, N. Mexico**

Lease No. **NM 020501**
Unit

SUNDRY NOTICES AND REPORTS ON WELLS

NOTICE OF INTENTION TO DRILL	XX	SUBSEQUENT REPORT OF WATER SHUT-OFF	
NOTICE OF INTENTION TO CHANGE PLANS		SUBSEQUENT REPORT OF SHOOTING OR ACIDIZING	
NOTICE OF INTENTION TO TEST WATER SHUT-OFF		SUBSEQUENT REPORT OF ALTERING CASING	
NOTICE OF INTENTION TO RE-DRILL OR REPAIR WELL		SUBSEQUENT REPORT OF RE-DRILLING OR REPAIR	
NOTICE OF INTENTION TO SHOOT OR ACIDIZE		SUBSEQUENT REPORT OF ABANDONMENT	
NOTICE OF INTENTION TO PULL OR ALTER CASING		SUPPLEMENTARY WELL HISTORY	
NOTICE OF INTENTION TO ABANDON WELL			

RECEIVE
AUG 29 1960
U. S. GEOLOGICAL SURVEY
SANTO FE, NEW MEXICO

(INDICATE ABOVE BY CHECK MARK NATURE OF REPORT, NOTICE, OR OTHER DATA)

August 23, 1960

Ohio Government
3-26

Well No. _____ is located **1090** ft. from **XXV** line and **990** ft. from **E** line of **23 North 11 West**

NW 1/4 SE 1/4 SE 1/4

Kutz Canyon (Field)

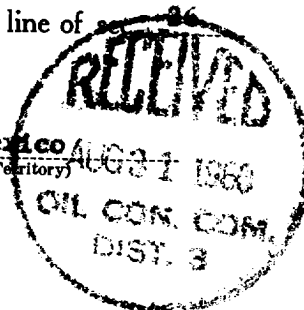
(Twp.)

San Juan (Range)

(Meridian)

(County or Subdivision)

New Mexico (State or Territory)



The elevation of the derrick floor above sea level is **5597** ft.

DETAILS OF WORK

(State names of and expected depths to objective sands; show sizes, weights, and lengths of proposed casings; indicate mudding jobs, cementing points, and all other important proposed work)

It is our intention to drill this well to a total depth of approximately 6360'. We will run 250' of 10-3/4" 40# 10 V-thd. D&X Cond. 2 casing and cement to the surface. If commercial production is encountered we will run 5 1/2" 15.5# J-55 casing to TD and cement with sufficient cement to comply with regulations. A D. V. tool will be set below the Pictured Cliffs and cement cover the Fruitland formation.

Expected tops are as follows:

Fruitland	1300'	Gallup	5088'
Pictured Cliffs	1507'	Graneros	5922'
Point Lookout	3890'	Dakota	6060'

I understand that this plan of work must receive approval in writing by the Geological Survey before operations may be commenced.

THE OHIO OIL COMPANY

Company

P. O. Box 120

Address

Casper, Wyoming

By **N. J. Brunstedt**

Title **Division Production Supt.**

NUMBER OF COPIES RECEIVED	
DISTRIBUTION	
SANTA FE	
FILE	
U.S.G.S.	
LAND OFFICE	
TRANSPORTER	OIL GAS
PRORATION OFFICE	
OPERATOR	

NEW MEXICO OIL CONSERVATION COMMISSION
WELL LOCATION AND ACREAGE DEDICATION PLAT
 SEE INSTRUCTIONS FOR COMPLETING THIS FORM ON THE REVERSE SIDE

FORM C-128
Revised 5/1/57

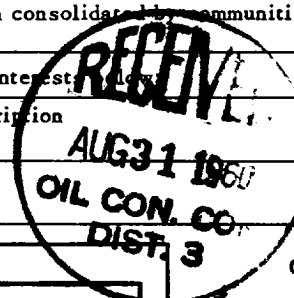
SECTION A

Operator OHIO OIL COMPANY		Lease Ohio Government		Well No. 3-26
Unit Letter P	Section 26	Township 28 NORTH	Range 11 WEST	County SAN JUAN
Actual Footage Location of Well: 1090 feet from the SOUTH line and 990 feet from the EAST line				
Ground Level Elev. 5597.0	Producing Formation DAKOTA	Pool Un-Named	Dedicated Acreage: 320 Acres	

Ref. GLO plat dated 19 July 1915

- Is the Operator the only owner in the dedicated acreage outlined on the plat below? YES ☒ NO ☐ . ("Owner" means the person who has the right to drill into and to produce from any pool and to appropriate the production either for himself or for himself and another. (65-3-29 (e) NMSA 1935 Comp.)
- If the answer to question one is "no," have the interests of all the owners been consolidated by a communitization agreement or otherwise? YES ☐ NO ☐ . If answer is "yes," Type of Consolidation _____
- If the answer to question two is "no," list all the owners and their respective interests below:

Owner	Land Description



SECTION B

<div align="center">26</div>			

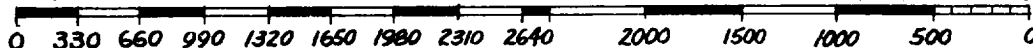
CERTIFICATION

I hereby certify that the information in SECTION A above is true and complete to the best of my knowledge and belief.

Name N. J. Brunter
Position Division Production Supt.
Company The Ohio Oil Company
Date August 23, 1960

I hereby certify that the well location shown on the plat in SECTION B was plotted from field notes of actual surveys made by me or under my supervision, and that the same is true and correct to the best of my knowledge and belief.

Date Surveyed 5 August 1960
Registered Professional Engineer and/or Land Surveyor James P. Leese
Certificate No. 1463



INSTRUCTIONS FOR COMPLETION OF FORM C-128

1. Operator shall furnish and certify to the information called for in Section A.
2. Operator shall outline the dedicated acreage for *both* oil and gas wells on the plat in Section B.
3. A registered professional engineer or land surveyor registered in the State of New Mexico or approved by the Commission shall show on the plat the location of the well and certify this information in the space provided.
4. All distances shown on the plat must be from the outer boundaries of the Section.
5. If additional space is needed for listing owners and their respective interests as required in question 3 of Section A, please use space below.