

COPY TO O. C. C.

(SUBMIT IN TRIPLICATE)

UNITED STATES
DEPARTMENT OF THE INTERIOR
GEOLOGICAL SURVEY

Land Office Santa Fe
I-149-Indian 0475
Lease No. _____
Unit I-sec. 844
Gallegos Canyon Unit

SUNDRY NOTICES AND REPORTS ON WELLS

NOTICE OF INTENTION TO DRILL	<input checked="" type="checkbox"/>	SUBSEQUENT REPORT OF WATER SHUT-OFF	
NOTICE OF INTENTION TO CHANGE PLANS		SUBSEQUENT REPORT OF SHOOTING OR ACIDIZING	
NOTICE OF INTENTION TO TEST WATER SHUT-OFF		SUBSEQUENT REPORT OF ALTERING CASING	
NOTICE OF INTENTION TO RE-DRILL OR REPAIR WELL		SUBSEQUENT REPORT OF REDRILLING OR REPAIR	
NOTICE OF INTENTION TO SHOOT OR ACIDIZE		SUBSEQUENT REPORT OF ABANDONMENT	
NOTICE OF INTENTION TO PULL OR ALTER CASING		SUPPLEMENTARY WELL HISTORY	
NOTICE OF INTENTION TO ABANDON WELL			

(INDICATE ABOVE BY CHECK MARK NATURE OF REPORT, NOTICE, OR OTHER DATA)

May 13, 1953

Well No. 33 is located 970 ft. from S line and 970 ft. from W line of sec. 21

SW/4 SW/4 Sec. 21 28N 12W N.M.P.M.
(1/4 Sec. and Sec. No.) (Twp.) (Range) (Meridian)
West Kuts San Juan New Mexico
(Field) (County or Subdivision) (State or Territory)

The elevation of the derrick floor above sea level is _____ ft. (Not available.
will furnish later).

DETAILS OF WORK

(State names of and expected depths to objective sands; show sizes, weights, and lengths of proposed casings; indicate mudding jobs, cementing points, and all other important proposed work)

Pictured Cliffs Sand test. Estimated depth 1500'.

Surface Casing: 90' of 9-5/8" OD 32# cemented to surface.

Production Casing: 1400' of 7" OD 20#, cemented with 100 sacks.

If commercial production is indicated, the producing section
will be shot with nitroglycerin.

I understand that this plan of work must receive approval in writing by the Geological Survey before operations may be commenced.


Company BENSON-MONTIN

Address 315 1/2 West Main

Farmington, New Mexico

By Albert R. Green

Title Field Superintendent



State Office
License No. 100-10
Department of the Interior
Bureau of Land Management

PERMIT TO EXCAVATE
UNITED STATES
DEPARTMENT OF THE INTERIOR
GEOLOGICAL SURVEY

COPIES TO G.C.G.

SURVEY NOTICES AND REPORTS ON WELLS

NOTICE OF INTENTION TO DRILL	NOTICE OF INTENTION TO CHANGING PLANS	NOTICE OF INTENTION TO TEST WATER QUALITY	NOTICE OF INTENTION TO ABANDON WELL	NOTICE OF INTENTION TO REPAIR WELL	NOTICE OF INTENTION TO REPAIR WELL	NOTICE OF INTENTION TO REPAIR WELL	NOTICE OF INTENTION TO REPAIR WELL
NOTICE OF INTENTION TO DRILL	NOTICE OF INTENTION TO CHANGING PLANS	NOTICE OF INTENTION TO TEST WATER QUALITY	NOTICE OF INTENTION TO ABANDON WELL	NOTICE OF INTENTION TO REPAIR WELL	NOTICE OF INTENTION TO REPAIR WELL	NOTICE OF INTENTION TO REPAIR WELL	NOTICE OF INTENTION TO REPAIR WELL
NOTICE OF INTENTION TO DRILL	NOTICE OF INTENTION TO CHANGING PLANS	NOTICE OF INTENTION TO TEST WATER QUALITY	NOTICE OF INTENTION TO ABANDON WELL	NOTICE OF INTENTION TO REPAIR WELL	NOTICE OF INTENTION TO REPAIR WELL	NOTICE OF INTENTION TO REPAIR WELL	NOTICE OF INTENTION TO REPAIR WELL
NOTICE OF INTENTION TO DRILL	NOTICE OF INTENTION TO CHANGING PLANS	NOTICE OF INTENTION TO TEST WATER QUALITY	NOTICE OF INTENTION TO ABANDON WELL	NOTICE OF INTENTION TO REPAIR WELL	NOTICE OF INTENTION TO REPAIR WELL	NOTICE OF INTENTION TO REPAIR WELL	NOTICE OF INTENTION TO REPAIR WELL
NOTICE OF INTENTION TO DRILL	NOTICE OF INTENTION TO CHANGING PLANS	NOTICE OF INTENTION TO TEST WATER QUALITY	NOTICE OF INTENTION TO ABANDON WELL	NOTICE OF INTENTION TO REPAIR WELL	NOTICE OF INTENTION TO REPAIR WELL	NOTICE OF INTENTION TO REPAIR WELL	NOTICE OF INTENTION TO REPAIR WELL
NOTICE OF INTENTION TO DRILL	NOTICE OF INTENTION TO CHANGING PLANS	NOTICE OF INTENTION TO TEST WATER QUALITY	NOTICE OF INTENTION TO ABANDON WELL	NOTICE OF INTENTION TO REPAIR WELL	NOTICE OF INTENTION TO REPAIR WELL	NOTICE OF INTENTION TO REPAIR WELL	NOTICE OF INTENTION TO REPAIR WELL
NOTICE OF INTENTION TO DRILL	NOTICE OF INTENTION TO CHANGING PLANS	NOTICE OF INTENTION TO TEST WATER QUALITY	NOTICE OF INTENTION TO ABANDON WELL	NOTICE OF INTENTION TO REPAIR WELL	NOTICE OF INTENTION TO REPAIR WELL	NOTICE OF INTENTION TO REPAIR WELL	NOTICE OF INTENTION TO REPAIR WELL
NOTICE OF INTENTION TO DRILL	NOTICE OF INTENTION TO CHANGING PLANS	NOTICE OF INTENTION TO TEST WATER QUALITY	NOTICE OF INTENTION TO ABANDON WELL	NOTICE OF INTENTION TO REPAIR WELL	NOTICE OF INTENTION TO REPAIR WELL	NOTICE OF INTENTION TO REPAIR WELL	NOTICE OF INTENTION TO REPAIR WELL

NOTICE OF INTENTION TO DRILL

W.P. No. 100-10 (Rev. 1-25-59)

State Office
License No. 100-10
Department of the Interior
Bureau of Land Management

DETAILS OF WORK
The location of the drill hole above is shown as follows:

State Office
License No. 100-10
Department of the Interior
Bureau of Land Management

State Office
License No. 100-10
Department of the Interior
Bureau of Land Management

State Office
License No. 100-10
Department of the Interior
Bureau of Land Management

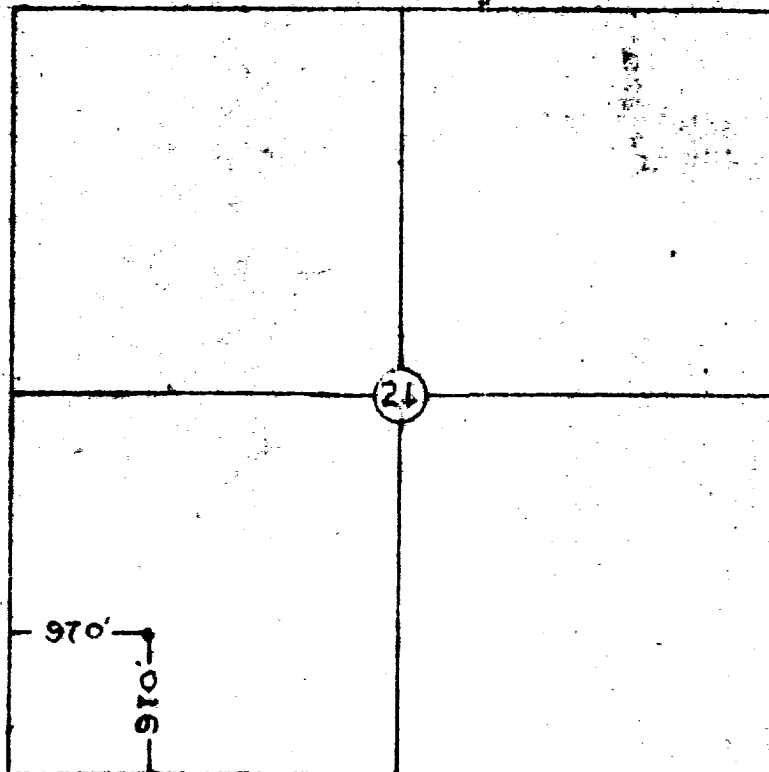
State Office
License No. 100-10
Department of the Interior
Bureau of Land Management

RECEIVED

MAY 13 1953

U. S. GEOLOGICAL SURVEY
FARMINGTON, N. M.

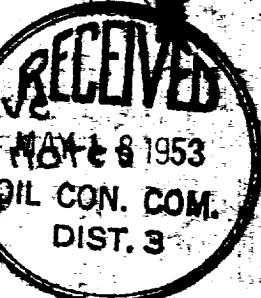
COMPANY Benson-Montin
LEASE Gallegos Canyon Unit Well No. 35
Sec. 21 T28N R12W N.M.P.M.
LOCATION 970' from south line
970' from west line
San Juan County N. Mex



N



This is to certify that the above
plat was prepared from field notes
of actual surveys made by me
and are true the best of my
knowledge and belief



Robert L. Maddox Jr.
Robert L. Maddox Jr.
Registered Professional
Engineer & Land Surveyor
N.M. Reg. No. 1426

Surveyed 2-1-53