


STATE OF NEW MEXICO  
OIL CONSERVATION  
COMMISSION

DISTRICT NO. 3  
Phone 99 P. O. Box 697  
AZTEC, NEW MEXICO

(SUBMIT IN TRIPLICATE)

UNITED STATES  
DEPARTMENT OF THE INTERIOR  
GEOLOGICAL SURVEY

Land Office Santa Fe  
Lease No. 078905  
Unit Callegos Canyon Unit



SUNDRY NOTICES AND REPORTS ON WELLS

NOTICE OF INTENTION TO DRILL	<input checked="" type="checkbox"/>	SUBSEQUENT REPORT OF WATER SHUT-OFF	
NOTICE OF INTENTION TO CHANGE PLANS		SUBSEQUENT REPORT OF SHOOTING OR ACIDIZING	
NOTICE OF INTENTION TO TEST WATER SHUT-OFF		SUBSEQUENT REPORT OF ALTERING CASING	
NOTICE OF INTENTION TO RE-DRILL OR REPAIR WELL		SUBSEQUENT REPORT OF REDRILLING OR REPAIR	
NOTICE OF INTENTION TO SHOOT OR ACIDIZE		SUBSEQUENT REPORT OF ABANDONMENT	
NOTICE OF INTENTION TO PULL OR ALTER CASING		SUPPLEMENTARY WELL HISTORY	
NOTICE OF INTENTION TO ABANDON WELL			

(INDICATE ABOVE BY CHECK MARK NATURE OF REPORT, NOTICE, OR OTHER DATA)

July 30

, 19 51

Well No. 6 is located 990 ft. from ☒ N ☒ S line and 990 ft. from ☒ E ☒ W line of sec. 22

SW/4 22 23N 16W 10RN  
(1/4 Sec. and Sec. No.) (Twp.) (Range) (Meridian)  
Wilcox San Juan New Mexico  
(Field) (County or Subdivision) (State or Territory)

The elevation of the derrick floor above sea level is \_\_\_\_\_ ft. Not available:  
will furnish later

DETAILS OF WORK

(State names of and expected depths to objective sands; show sizes, weights, and lengths of proposed casings; indicate mudding jobs, cementing points, and all other important proposed work)

Dakota test. Estimated depth 6500'.

Surface casing approximately 300' 32 1/2 10-3/4" (new)

Production casing 6000' 26.4 7-5/8" (new)

If commercial production is indicated, from the Dakota formation, it will be shot with nitroglycerin.

It is proposed to drill to the top of the Dakota with rotary, and drill the Dakota with cable tools.

I understand that this plan of work must receive approval in writing by the Geological Survey before operations may be commenced.

Company Denson & Montin


Address 502 Continental Building

Dallas

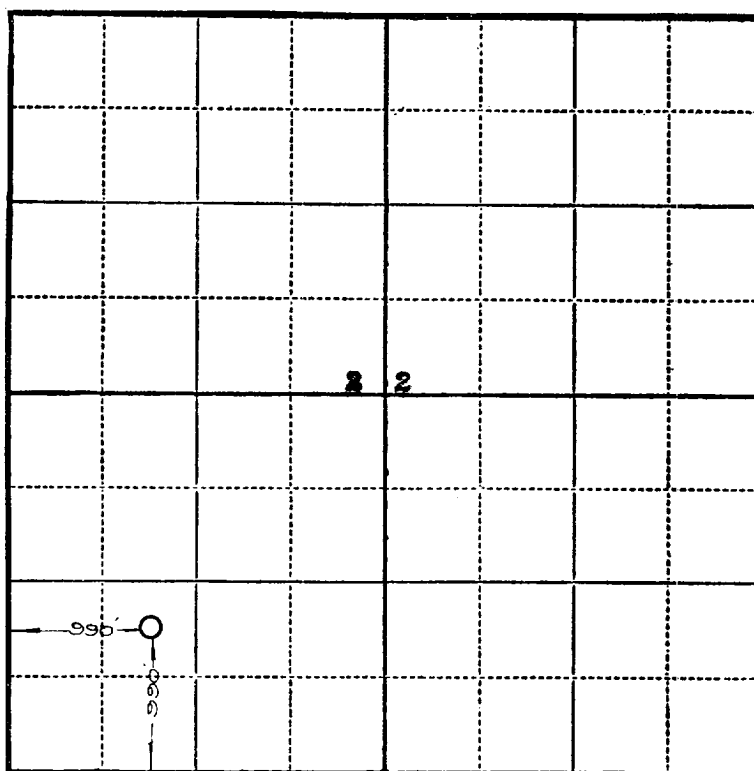
Texas

By \_\_\_\_\_

Title Engineer



Company Benson & Montin, Dallas, Texas  
Lease Gallegos Canyon Unit Well No. 6  
Sec. 22 T. 28 N., R. 12 W., N.M.P.M.  
Location 990' from the South line and 990' from the West line.  
San Juan County New Mexico



Scale—4 inches equals 1 mile.

This is to certify that the above plat was prepared from field notes of actual surveys made by me or under my supervision and that the same are true and correct to the best of my knowledge and belief.

Seal:

Registered Professional  
Engineer and Land Surveyor.

*Charles J. Finklee*  
**Charles J. Finklee**  
**N. Mex. Reg. No. 1502**

Farmington, New Mexico

Surveyed April 28, 19 51