

(SUBMIT IN TRIPLICATE)

Indian Agency **NAVAJO**

UNITED STATES
DEPARTMENT OF THE INTERIOR
GEOLOGICAL SURVEY

Allottee **TRIBAL**

Lease No. **14-20-603-2175**

RECEIVED

SUNDRY NOTICES AND REPORTS ON WELLS

| | | | |
|---|-------------------------------------|--|--|
| NOTICE OF INTENTION TO DRILL | <input checked="" type="checkbox"/> | SUBSEQUENT REPORT OF WATER SHUT-OFF | |
| NOTICE OF INTENTION TO CHANGE PLANS | | SUBSEQUENT REPORT OF SHOOTING OR ACIDIZING | |
| NOTICE OF INTENTION TO TEST WATER SHUT-OFF | | SUBSEQUENT REPORT OF ALTERING CASING | |
| NOTICE OF INTENTION TO REDRILL OR REPAIR WELL | | SUBSEQUENT REPORT OF REDRILLING OR REPAIR | |
| NOTICE OF INTENTION TO SHOOT OR ACIDIZE | | SUBSEQUENT REPORT OF ABANDONMENT | |
| NOTICE OF INTENTION TO PULL OR ALTER CASING | | SUPPLEMENTARY WELL HISTORY | |
| NOTICE OF INTENTION TO ABANDON WELL | | | |

(INDICATE ABOVE BY CHECK MARK NATURE OF REPORT, NOTICE, OR OTHER DATA)

November 20, 1961

Well No. 1 is located 660 ft. from N line and 660 ft. from E line of sec. 23

C NE NE Section 23 28 North, 14 West 100M
(1/4 Sec. and Sec. No.) (Twp.) (Range) (Meridian)
WILDCAT SAN JUAN COUNTY NEW MEXICO
(Field) (County or Subdivision) (State or Territory)

The elevation of the derrick floor above sea level is 5766 ft.


DETAILS OF WORK

(State names of and expected depths to objective sands; show sizes, weights, and lengths of proposed casings; indicate mudding jobs, cementing points, and all other important proposed work)

Set an estimated 250 feet of 8 5/8" surface pipe with 150 sx regular cement.

Drill and test Lower Gallup sand at approximately 5265 feet, Dakota sand at about 5815 feet.

Plug and abandon or run 5 1/2" production casing at 6000 feet.



I understand that this plan of work must receive approval in writing by the Geological Survey before operations may be commenced.

Company EXPLORATION DRILLING COMPANY

Address 910 Petroleum Club Bldg.

Denver 2, Colorado

By Ross E. Wells

Title Ross E. Wells
EXPLORATION MANAGER

NEW MEXICO OIL CONSERVATION COMMISSION
WELL LOCATION AND ACREAGE DEDICATION PLAT

SECTION A.

DATE November 23, 1961
OPERATOR Exploration Drilling Company LEASE Navajo 14-28-601-2173
WELL NO. _____ UNIT LETTER _____ SECTION 23 TOWNSHIP 28 North RANGE 14 W. NMPM
LOCATED 660 FEET FROM North LINE, 660 FEET FROM East LINE
COUNTY San Juan G. L. ELEVATION 5756 DEDICATED ACREAGE _____ ACRES
NAME OF PRODUCING FORMATION 1000-6000 ft. Salata test POOL Wildcat

1. IS THE OPERATOR THE ONLY OWNER* IN THE DEDICATED ACREAGE OUTLINED ON THE PLAT BELOW? Yes _____ NO X
2. IF THE ANSWER TO QUESTION ONE IS "NO," HAVE THE INTERESTS OF ALL THE OWNERS BEEN CONSOLIDATED BY COMMUNITIZATION AGREEMENT OR OTHERWISE? Yes _____ NO X IF ANSWER IS "YES," TYPE OF CONSOLIDATION _____

Being drilled on farmstead to operator from Sonny Mobil

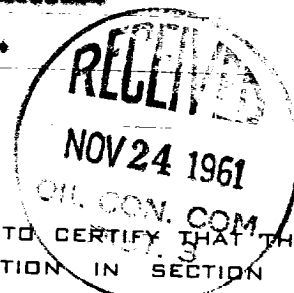
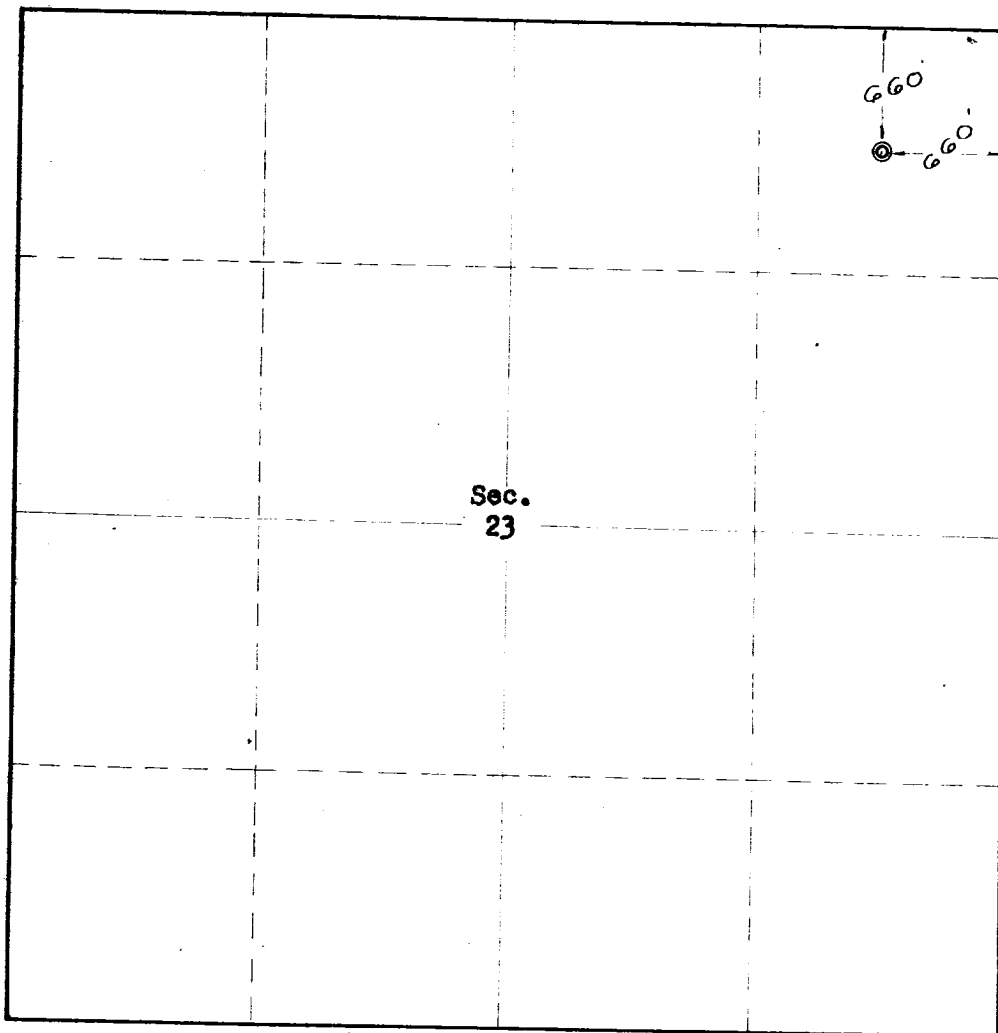
3. IF THE ANSWER TO QUESTION TWO IS "NO," LIST ALL THE OWNERS AND THEIR RESPECTIVE INTERESTS BELOW:

OWNER

LAND DESCRIPTION

On completion of test well operator will receive full interest
operating rights from Sonny Mobil, the lessee of record.

SECTION B.



THIS IS TO CERTIFY THAT THE INFORMATION IN SECTION A ABOVE IS TRUE AND COMPLETE TO THE BEST OF MY KNOWLEDGE AND BELIEF.

EXPLORATION DRILLING COMPANY

(OPERATOR)

Ross E. Wells

(REPRESENTATIVE)

610 Petroleum Club Bldg.
Denver 2, Colorado

(ADDRESS)

THIS IS TO CERTIFY THAT THE WELL LOCATION SHOWN ON THE PLAT IN SECTION A WAS PLOTTED FROM FIELD NOTES OF ACTUAL SURVEYS MADE BY ME OR UNDER MY SUPERVISION AND THAT THE SAME IS TRUE AND CORRECT TO THE BEST OF MY KNOWLEDGE AND BELIEF.

DATE SURVEYED Nov. 15, 1961

**FOUR STATES
ENGINEERING CO.**

FARMINGTON, NEW MEXICO

E. L. Poter
REGISTERED ENGINEER OR
LAND SURVEYOR

CERTIFICATE NO. 3081