

Submit 3 Copies To Appropriate District
Office
District I
1625 N. French Dr., Hobbs, NM 88240
District II
811 South First, Artesia, NM 88210
District III
1000 Rio Brazos R.L., Aztec, NM 87410
District IV
1220 S. St. Francis Dr., Santa Fe, NM
87505

State of New Mexico
Energy, Minerals and Natural Resources

OIL CONSERVATION DIVISION
1220 South St. Francis Dr.
Santa Fe, NM 87505

Form C-103

Revised March 25, 1999

WELL API NO. 30-045-07419
5. Indicate Type of Lease STATE <input type="checkbox"/> FEE <input type="checkbox"/>
6. State Oil & Gas Lease No.
7. Lease Name or Unit Agreement Name: Gallegos Canyon Unit (Federal Well SF 078106 also filed on BLM form 3160-5)
8. Well No. 20
9. Pool name or Wildcat Basin Fruitland Coal & Kutz PC, West

SUNDRY NOTICES AND REPORTS ON WELLS
(DO NOT USE THIS FORM FOR PROPOSALS TO DRILL OR TO DEEPEN OR PLUG BACK TO A
DIFFERENT RESERVOIR. USE "APPLICATION FOR PERMIT" (FORM C-101) FOR SUCH
PROPOSALS.)

1. Type of Well: Oil Well <input type="checkbox"/> Gas Well <input checked="" type="checkbox"/> Other	2. Name of Operator BP America Production Company
3. Address of Operator P.O. Box 3092 Houston, Tx 77253	4. Well Location Unit Letter <u>M</u> <u>920</u> feet from the <u>South</u> line and <u>990</u> feet from the <u>West</u> line Section <u>17</u> Township <u>28N</u> Range <u>12W</u> NMPM San Juan County
10. Elevation (Show whether DR, RKB, RT, GR, etc.) 5656' DF	

11. Check Appropriate Box to Indicate Nature of Notice, Report or Other Data

NOTICE OF INTENTION TO:

PERFORM REMEDIAL WORK <input type="checkbox"/>	PLUG AND ABANDON <input type="checkbox"/>
TEMPORARILY ABANDON <input type="checkbox"/>	CHANGE PLANS <input type="checkbox"/>
PULL OR ALTER CASING <input type="checkbox"/>	MULTIPLE COMPLETION <input type="checkbox"/>
OTHER: Re-enter Pictured Cliffs & DHC w/FC <input type="checkbox"/>	

SUBSEQUENT REPORT OF:

REMEDIAL WORK <input type="checkbox"/>	ALTERING CASING <input type="checkbox"/>
COMMENCE DRILLING OPNS. <input type="checkbox"/>	PLUG AND ABANDONMENT <input type="checkbox"/>
CASING TEST AND CEMENT JOB <input type="checkbox"/>	
OTHER: <input type="checkbox"/>	

12. Describe proposed or completed operations. (Clearly state all pertinent details, and give pertinent dates, including estimated date of starting any proposed work). SEE RULE 1103. For Multiple Completions: Attach wellbore diagram of proposed completion or recompletion.

BP America Production Company requests permission to re-enter the Kutz Picture Cliffs, West pool and commingle production down hole with the existing Basin Fruitland Coal pool as per the attached procedure.

The Basin Fruitland Coal (71629) & Kutz Picture Cliffs, West (79680) Pools are Pre-Approved for Down hole Commingling per NMOCD CASE NO.12520, ORDER NO. R-11567 effective 04/26/2001. Although the interest owners are not identical between these two pools, this same order established approval for subsequent applications for the down hole commingling of production in wellbores within the Gallegos Canyon Unit without notice to the unit interest owners, therefore, no additional notification is required prior to down hole commingling approval.

Production is proposed to be allocated based on the subtraction method using the projected future decline for production from the Basin Fruitland Coal. That production shall serve as a base for production subtracted from the total production for the commingled well. The balance of the production will be attributed to the Kutz Picture Cliffs. Attached is the future production decline estimates for the Basin Fruitland Coal. Commingling Production Downhole in the subject well from the proposed pools will not reduce the value of the total remaining production.

DHC 8.38 A2

I hereby certify that the information above is true and complete to the best of my knowledge and belief.

SIGNATURE Cherry Hlava TITLE Regulatory Analyst DATE 07/05/02

Type or print name Cherry Hlava Telephone No. 281-366-4081

(This space for State use)

APPROVED BY [Signature] TITLE Regulatory Analyst DATE 07/05/02

Conditions of approval, if any:

District I
1625 N. French Dr., Hobbs, NM 88240

District II
811 South First, Artesia, NM 88210

District III
1000 Rio Brazos Rd., Aztec, NM 87410

District IV
2040 South Pacheco, Santa Fe, NM 87505

State of New Mexico
Energy, Minerals & Natural Resources Department

OIL CONSERVATION DIVISION
2040 South Pacheco
Santa Fe, NM 87505

Form C-102
Revised August 15, 2000

Submit to Appropriate District Office
State Lease - 4 Copies
Fee Lease - 3 Copies

☐ AMENDED REPORT

WELL LOCATION AND ACREAGE DEDICATION PLAT

¹ API Number 30-C45-07419	² Pool Code 71629 & 79680	³ Pool Name Basin Fruitland Coal & Kutz Pictured Cliffs, West
⁴ Property Code 000570	⁵ Property Name Gallegos Canyon Unit	⁶ Well Number 20
⁷ OGRID No. 000778	⁸ Operator Name BP America Production Company	⁹ Elevation 5656' DF

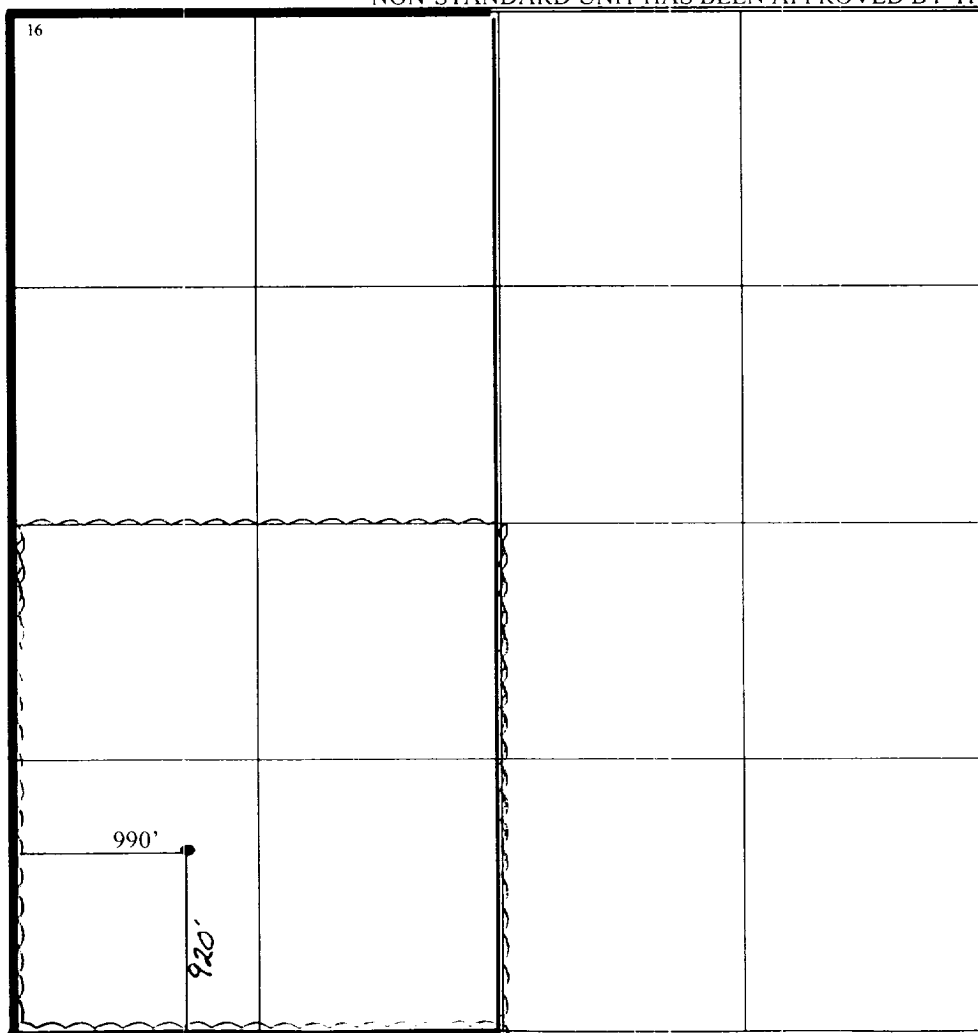

¹⁰ Surface Location

UL or lot no.	Section	Township	Range	Lot Idn	Feet from the	North/South line	Feet from the	East/West line	County
Unit M	17	28N	12W		920'	South	990'	West	San Juan

¹¹ Bottom Hole Location If Different From Surface

UL or lot no.	Section	Township	Range	Lot Idn	Feet from the	North/South line	Feet from the	East/West line	County
¹² Dedicated Acres 320 FC160 PC	¹³ Joint or Infill	¹⁴ Consolidation Code	¹⁵ Order No.						

NO ALLOWABLE WILL BE ASSIGNED TO THIS COMPLETION UNTIL ALL INTERESTS HAVE BEEN CONSOLIDATED OR A NON-STANDARD UNIT HAS BEEN APPROVED BY THE DIVISION

¹⁶ 	¹⁷ OPERATOR CERTIFICATION <i>I hereby certify that the information contained herein is true and complete to the best of my knowledge and belief.</i>  Signature Cherry Hlava Printed Name Permitting Analyst Title 07/05/2002 Date	
	¹⁸ SURVEYOR CERTIFICATION <i>I hereby certify that the well location shown on this plat was plotted from field notes of actual surveys made by me or under my supervision, and that the same is true and correct to the best of my belief.</i> Date of Survey Signature and Seal of Professional Surveyor: ORIGINAL ON FILE Certificate Number	

GCU 20
San Juan County, NM
Unit M Sec 17 T28N-R12W
API 30-045-07419

June 26, 2002

Reason for work:

Re-enter the Pictured Cliffs and DHC with the existing Fruitland Coal perfs.

Procedure:

1. MIRU SU. Record TP and CP.
2. ND WH, NU BOP.
3. POOH with 2-3/8" production tbg.
4. RIH with burning shoe, wash pipe, and drill collars.
5. Wash over 12" pipe wrench fish and CIBP at 1430' circulating with air.
6. Clean out to 1495' TD.
7. PU 30' above Fruitland Coal perfs and flow well back 30 minutes. RIH to PBTD, cleaning out again if necessary. Repeat until sand feed-in stabilizes.
8. RIH with following tubing string:
 - a) Muleshoe sub
 - b) F-nipple with blanking plug installed.
 - c) 2-3/8" tbg to surfaceLand tbg at 1450'.
9. ND BOP. NU tree.
10. RU slickline. Retrieve blanking plug.
11. Flow back well 2-3 hrs, swabbing if necessary.
12. RDMO SU.

Allen Kutch

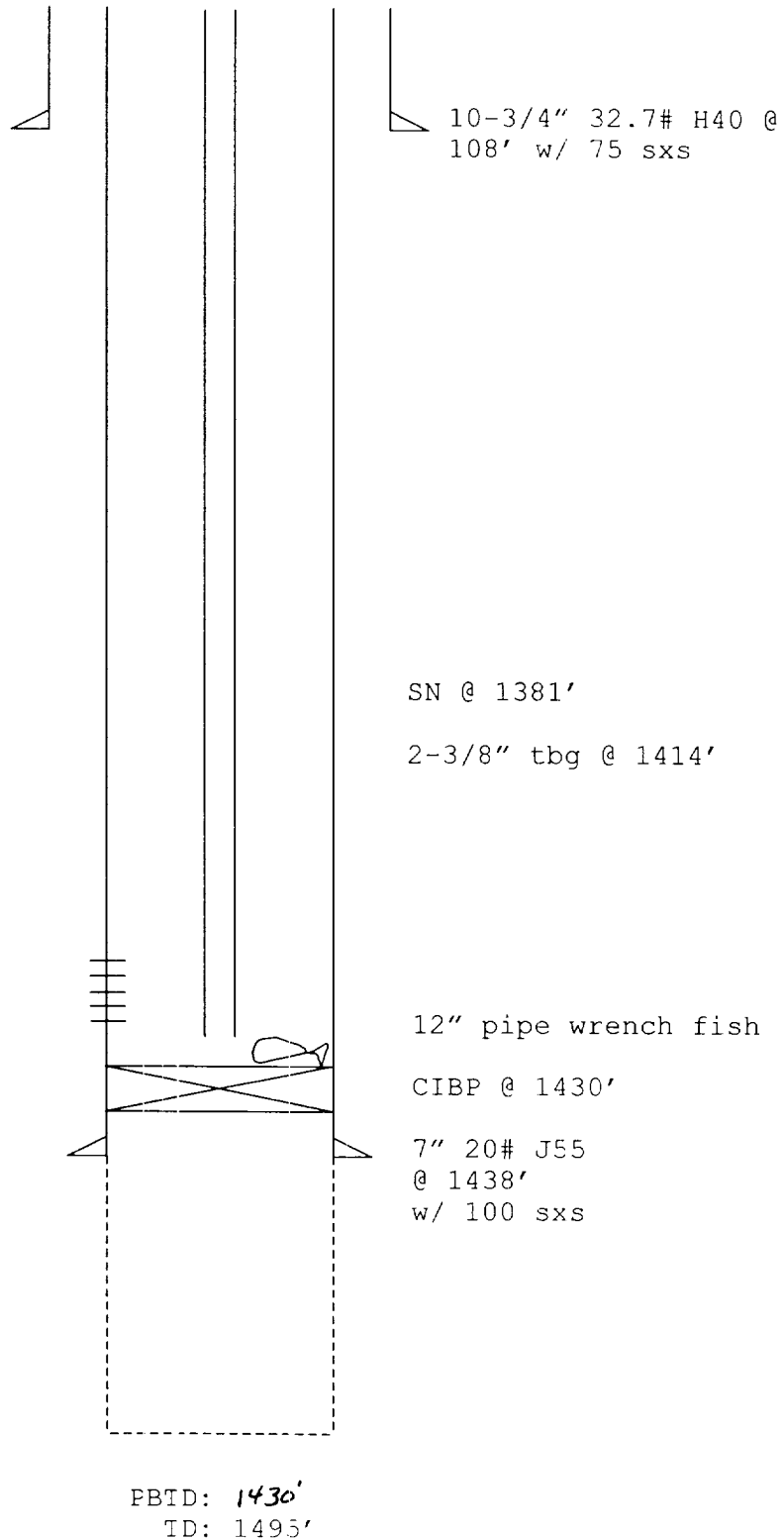
231-366-7955 office
231-366-0700 fax
838-788-6522 pager
979-865-0140 home

GCU 20
San Juan County, NM
Unit M Section 17 of R28W - T12N
Run 25

6-26-2002

ATK

KB: ' above GL



FC perfs:

1398' - 1415'

T/ PC @ 1398'

Shot w/ 70 qts SNG
from 1449' - 1480'

API 30-045-07419 GALLEGOS CANYON UNIT 20
Fruitland Coal

Date	Mcfd	Date	Mcfd
7/1/2002	18	6/1/2006	14
8/1/2002	18	7/1/2006	14
9/1/2002	18	8/1/2006	14
10/1/2002	18	9/1/2006	14
11/1/2002	18	10/1/2006	14
12/1/2002	18	11/1/2006	13
1/1/2003	18	12/1/2006	13
2/1/2003	18	1/1/2007	13
3/1/2003	18	2/1/2007	13
4/1/2003	17	3/1/2007	13
5/1/2003	17	4/1/2007	13
6/1/2003	17	5/1/2007	13
7/1/2003	17	6/1/2007	13
8/1/2003	17	7/1/2007	13
9/1/2003	17	8/1/2007	13
10/1/2003	17	9/1/2007	13
11/1/2003	17	10/1/2007	13
12/1/2003	17	11/1/2007	12
1/1/2004	17	12/1/2007	12
2/1/2004	16	1/1/2008	12
3/1/2004	16	2/1/2008	12
4/1/2004	16	3/1/2008	12
5/1/2004	16	4/1/2008	12
6/1/2004	16	5/1/2008	12
7/1/2004	16	6/1/2008	12
8/1/2004	16	7/1/2008	12
9/1/2004	16	8/1/2008	12
10/1/2004	16	9/1/2008	12
11/1/2004	16	10/1/2008	12
12/1/2004	15	11/1/2008	12
1/1/2005	15	12/1/2008	12
2/1/2005	15		
3/1/2005	15		
4/1/2005	15		
5/1/2005	15		
6/1/2005	15		
7/1/2005	15		
8/1/2005	15		
9/1/2005	15		
10/1/2005	15		
11/1/2005	14		
12/1/2005	14		
1/1/2006	14		
2/1/2006	14		
3/1/2006	14		
4/1/2006	14		
5/1/2006	14		