

NUMBER OF COPIES RECEIVED	
DISTRIBUTION	
SANTA FE	
P.	
U.S.G.S.	
LAND OFFICE	
TRANSPORTER	OIL
	GAS
PRODUCTION OFFICE	
OPERATOR	

**NEW MEXICO OIL CONSERVATION COMMISSION**  
**WELL LOCATION AND ACREAGE DEDICATION PLAT**  
 SEE INSTRUCTIONS FOR COMPLETING THIS FORM ON THE REVERSE SIDE

FORM C-128  
 Revised 5/1/57

Operator <b>Walter Duncan</b>				Lease <b>14-20-603-2197</b>		Well No. <b>1 Navajo</b>	
Unit Letter	Section <b>7</b>	Township <b>28 North</b>	Range <b>14 West</b>	County <b>San Juan</b>			
Actual Footage Location of Well: <b>620</b> feet from the <b>North</b> line and <b>755</b> feet from the <b>West</b> line <b>Sec. 7</b>							
Ground Level Elev. <b>5506</b>	Producing Formation <b>Sanastee</b>		Pool <b>Wildcat</b>		Dedicated Acreage: <b>155.20</b> Acres		

1. Is the Operator the only owner in the dedicated acreage outlined on the plat below? YES X NO \_\_\_\_ . ("Owner" means the person who has the right to drill into and to produce from any pool and to appropriate the production either for himself or for himself and another. (65-3-29 (e) NMSA 1935 Comp.)
2. If the answer to question one is "no," have the interests of all the owners been consolidated by communitization agreement or otherwise? YES \_\_\_\_ NO \_\_\_\_ . If answer is "yes," Type of Consolidation \_\_\_\_\_
3. If the answer to question two is "no," list all the owners and their respective interests below:

Owner	Land Description

**SECTION B**

PLEASE SEE ATTACHED PLAT			


**CERTIFICATION**


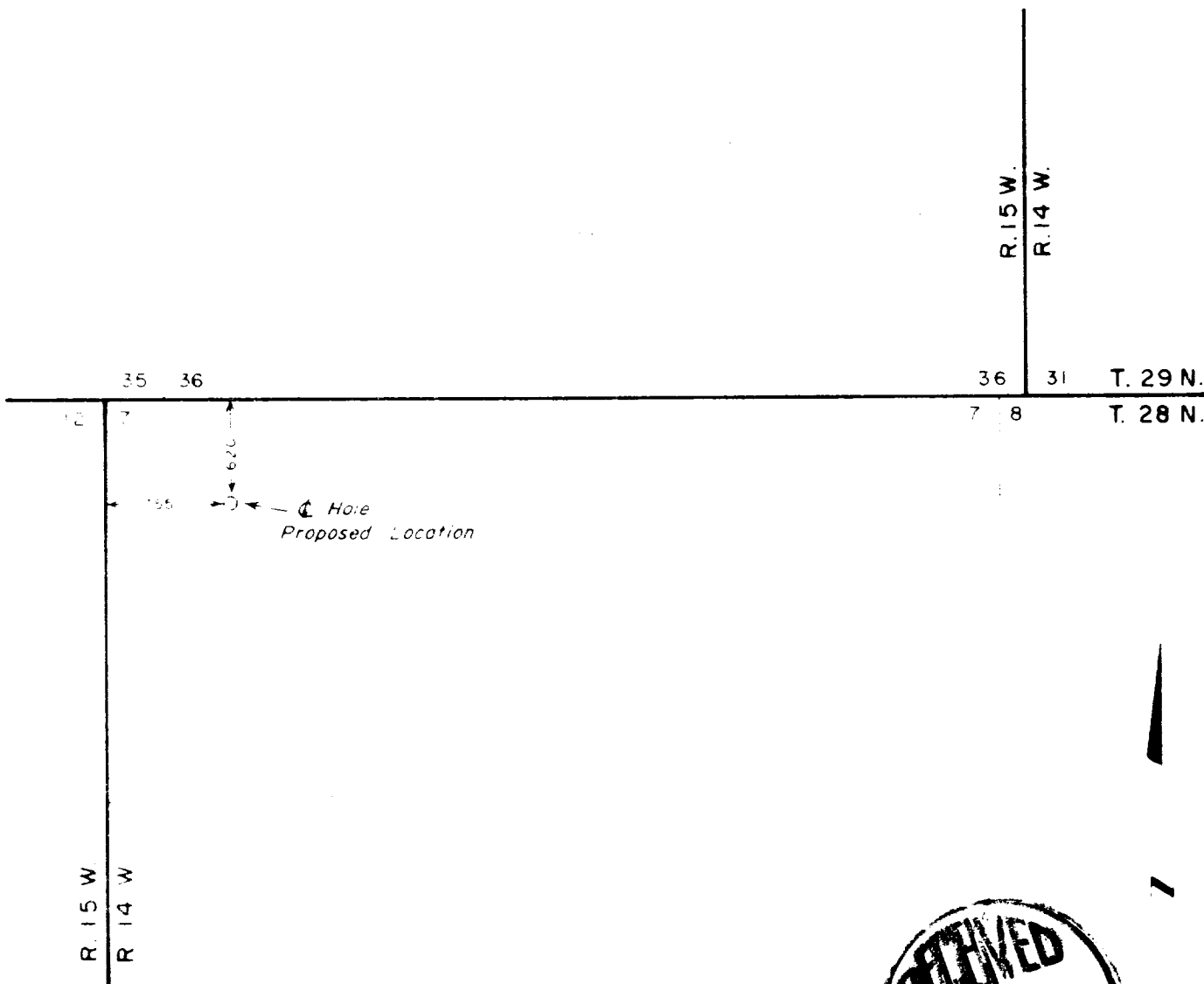
I hereby certify that the information in SECTION A above is true and complete to the best of my knowledge and belief.

Name
<i>Raymond T. Duncan</i>
Position
<b>RAYMOND T. DUNCAN</b>
Company
<b>WALTER DUNCAN</b>
Date
<b>November 14, 1963</b>



Date Surveyed	<b>Oct. 26, 1963</b>
Registered Professional Engineer and/or Land Surveyor	
<i>Frederick H. Reed</i>	
Certificate No.	<b>3795</b>





Scale: 1"=1000'

**WELL LOCATION Walter Duncan - Pan American - Navajo # 1**

Located 620 feet South of the North line and 755 feet East of the West line of Section 7,  
 Township 28 North, Range 14 West, New Mexico Principal Meridian  
 San Juan Co., New Mexico  
 Existing ground elevation determined at 5506 feet based on U.S.I.S. Bench Mark.

**WALTER DUNCAN**

**WELL LOCATION PLAT**  
 Sec. 7 - T. 28 N. - R. 14 W.  
 San Juan Co., New Mexico

W. L. CLARK & ASSOC. INC. Oct 26, 1963  
 FILE NO. 63064