

OIL CONSERVATION COMMISSION  
3 DISTRICT

OIL CONSERVATION COMMISSION  
BOX 2088  
SANTA FE, NEW MEXICO

DATE 11-11-74

RE: Proposed MC ☒  
Proposed DHC \_\_\_\_\_  
Proposed NSL \_\_\_\_\_  
Proposed SWD \_\_\_\_\_  
Proposed WFX \_\_\_\_\_  
Proposed PMX \_\_\_\_\_

*Carl Ulvog*

Gentlemen:

I have examined the application dated 11-6-74  
for the Marathon Oil Co Phio B McLeod 0-23-28-11W  
Operator Lease and Well No. Unit, S-T-R

and my recommendations are as follows:

*approve*  
\_\_\_\_\_  
\_\_\_\_\_  
\_\_\_\_\_  
\_\_\_\_\_  
\_\_\_\_\_

Yours very truly,

*Charles C. ...*  
\_\_\_\_\_

SANTA FE, NEW MEXICO  
APPLICATION FOR MULTIPLE COMPLETION

5-1-61

Operator <u>Marathon Oil Company</u>		County <u>San Juan</u>	Date <u>November 6, 1974</u>
Address <u>P. O. Box 2659, Casper, Wyoming 82601</u>		Lease <u>Ohio "B" McCord</u>	Well No. <u>1</u>
Location of Well <u>0</u>	Unit <u>23</u>	Township <u>28N</u>	Range <u>11W</u>

1. Has the New Mexico Oil Conservation Commission heretofore authorized the multiple completion of a well in these same pools or in the same zones within one mile of the subject well? YES ☒ NO ☐ Chaparral Oil and Gas Company
2. If answer is yes, identify one such instance: Order No. 1915; Operator Lease, and Well No.: Sally #2 F-24-28-11

3. The following facts are submitted:	Upper Zone	Intermediate Zone	Lower Zone
a. Name of Pool and Formation	<u>Fruitland</u>	<u>None</u>	<u>Pictured Cliffs</u>
b. Top and Bottom of Pay Section (Perforations)	<u>1438-1448'</u>		<u>1672-1680'</u> <u>1684-1689'</u>
c. Type of production (Oil or Gas)	<u>Gas</u>		<u>Gas</u>
d. Method of Production (Flowing or Artificial Lift)	<u>Flowing</u>		<u>Flowing</u>

4. The following are attached. (Please check YES or NO)

Yes	No	
<input checked="" type="checkbox"/>	<input type="checkbox"/>	a. Diagrammatic Sketch of the Multiple Completion, showing all casing strings, including diameters and setting depths, centralizers and/or turbolizers and location thereof, quantities used and top of cement, perforated intervals, tubing strings, including diameters and setting depth, location and type of packers and side door chokes, and such other information as may be pertinent.
<input checked="" type="checkbox"/>	<input type="checkbox"/>	b. Plat showing the location of all wells on applicant's lease, all offset wells on offset leases, and the names and addresses of operators of all leases offsetting applicant's lease.
<input type="checkbox"/>	<input checked="" type="checkbox"/>	c. Waivers consenting to such multiple completion from each offset operator, or in lieu thereof, evidence that said offset operators have been furnished copies of the application.*
<input type="checkbox"/>	<input checked="" type="checkbox"/>	d. Electrical log of the well or other acceptable log with tops and bottoms of producing zones and intervals of perforation indicated thereon. (If such log is not available at the time application is filed it shall be submitted as provided by Rule 112-A.)

5. List all offset operators to the lease on which this well is located together with their correct mailing address.

Aztec Oil and Gas Co., Drawer 570, Farmington, New Mexico 87401

Chaparral Oil and Gas Co., Inc., Box B, Aztec New Mexico 87410

Southern Union Production Co., Box 808, Farmington, New Mexico 87401

W. M. Galloway, 101-2 Petroleum Plaza Bldg., Farmington, New Mexico 87401

All electrical and radioactive logs for this well have previously been submitted.

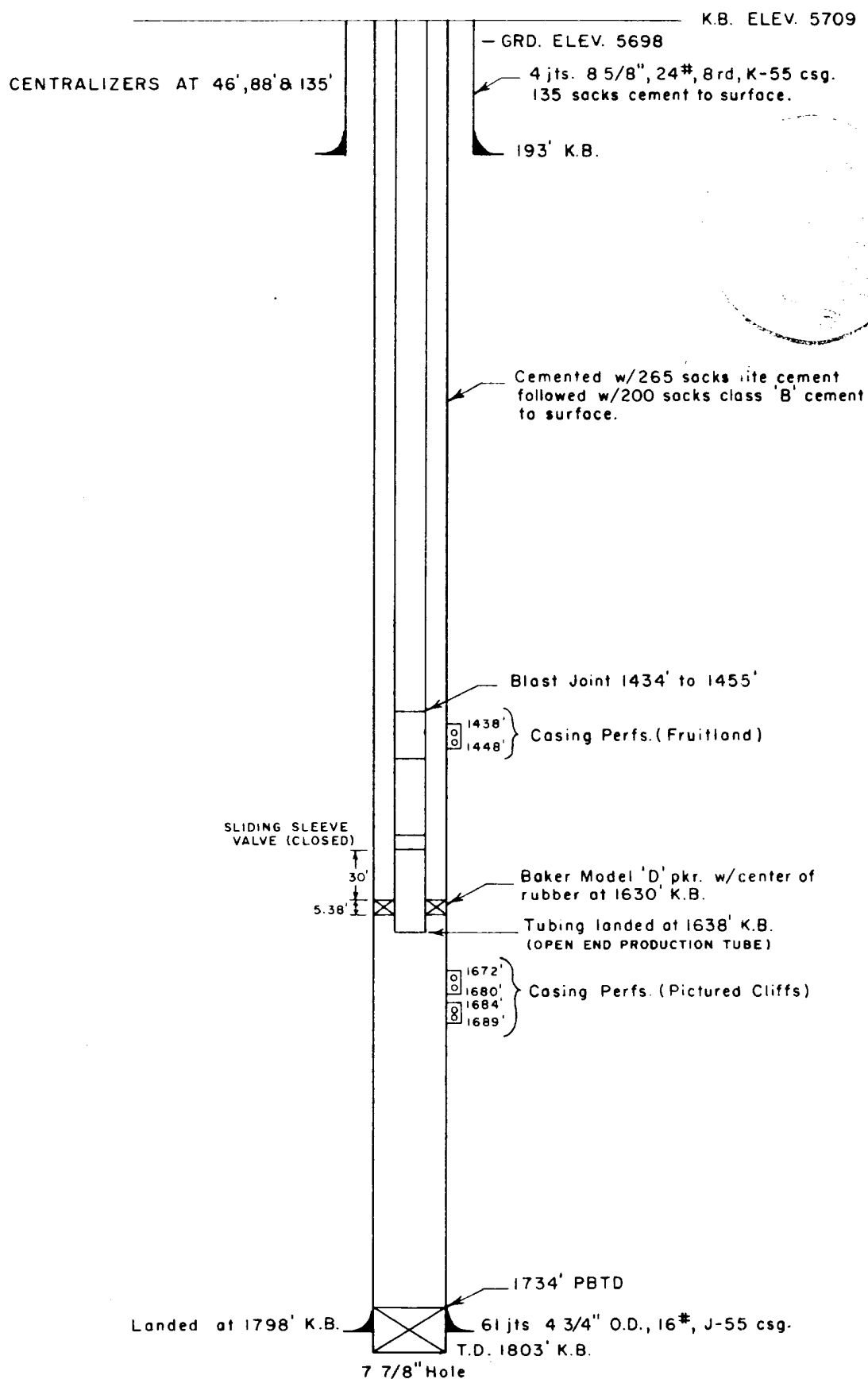
6. Were all operators listed in Item 5 above notified and furnished a copy of this application? YES ☒ NO ☐. If answer is yes, give date of such notification                     . Waivers from offset operators will be submitted to the NMOCC as soon as they are approved by offset operators.

CERTIFICATE: I, the undersigned, state that I am the District Operations Mgr. of the Marathon Oil Company (company), and that I am authorized by said company to make this report; and that this report was prepared under my supervision and direction and that the facts stated therein are true, correct and complete to the best of my knowledge.

  
Signature

\*Should waivers from all offset operators not accompany an application for administrative approval, the New Mexico Oil Conservation Commission will hold the application for a period of twenty (20) days from date of receipt by the Commission's Santa Fe office. If, after said twenty-day period, no protest nor request for hearing is received by the Santa Fe office, the application will then be processed.

NOTE: If the proposed multiple completion will result in an unorthodox well location and/or a non-standard perforation unit in one or more of the producing zones, then separate application for approval of the same should be filed simultaneously with this application.



MARATHON OIL COMPANY  
OHIO "B" McCORD WELL No. 1  
UNIT LETTER 'O' Sec. 23, T28N-R11W  
SAN JUAN CO., NEW MEXICO  
**DIAGRAMMATIC SKETCH  
OF DUAL COMPLETION**  
NOT TO SCALE OCT. 31, 1974

Form C-107  
5-1-61

1. Has the New Mexico Oil Conservation Commission heretofore authorized the multiple completion of a well in these same pools or in the same zones within one mile of the subject well? YES X NO \_\_\_\_\_ Chaparral Oil and Gas Company

2. If answer is yes, identify one such instance: Order No. 1915; Operator Lease, and Well No.: Sally #2 F-24-28-11

4. The following are attached. (Please check YES or NO)

Yes	No	
<input checked="" type="checkbox"/>	<input type="checkbox"/>	a. Diagrammatic Sketch of the Multiple Completion, showing all casing strings, including diameters and setting depths, centralizers and/or turbolizers and location thereof, quantities used and top of cement, perforated intervals, tubing strings, including diameters and setting depth, location and type of packers and side door chokes, and such other information as may be pertinent.
<input checked="" type="checkbox"/>	<input type="checkbox"/>	b. Plat showing the location of all wells on applicant's lease, all offset wells on offset leases, and the names and addresses of operators of all leases offsetting applicant's lease.
<input type="checkbox"/>	<input checked="" type="checkbox"/>	c. Waivers consenting to such multiple completion from each offset operator, or in lieu thereof, evidence that said offset operators have been furnished copies of the application.*
<input type="checkbox"/>	<input checked="" type="checkbox"/>	d. Electrical log of the well or other acceptable log with tops and bottoms of producing zones and intervals of perforation indicated thereon. (If such log is not available at the time application is filed it shall be submitted as provided by Rule 112-A.)

5. List all offset operators to the lease on which this well is located together with their correct mailing address.

Aztec Oil and Gas Co., Drawer 570, Farmington, New Mexico 87401

Chaparral Oil and Gas Co., Inc., Box B, Aztec New Mexico 87410

Southern Union Production Co., Box 808, Farmington, New Mexico 87401

W. M. Galloway, 101-2 Petroleum Plaza Bldg., Farmington, New Mexico 87401

All electrical and radioactive logs for this well have previously been submitted.

6. Were all operators listed in Item 5 above notified and furnished a copy of this application? YES X NO \_\_\_\_\_. If answer is yes, give date of such notification \_\_\_\_\_. Waivers from offset operators will be submitted to the NMOCC as soon as they are approved by offset operators.

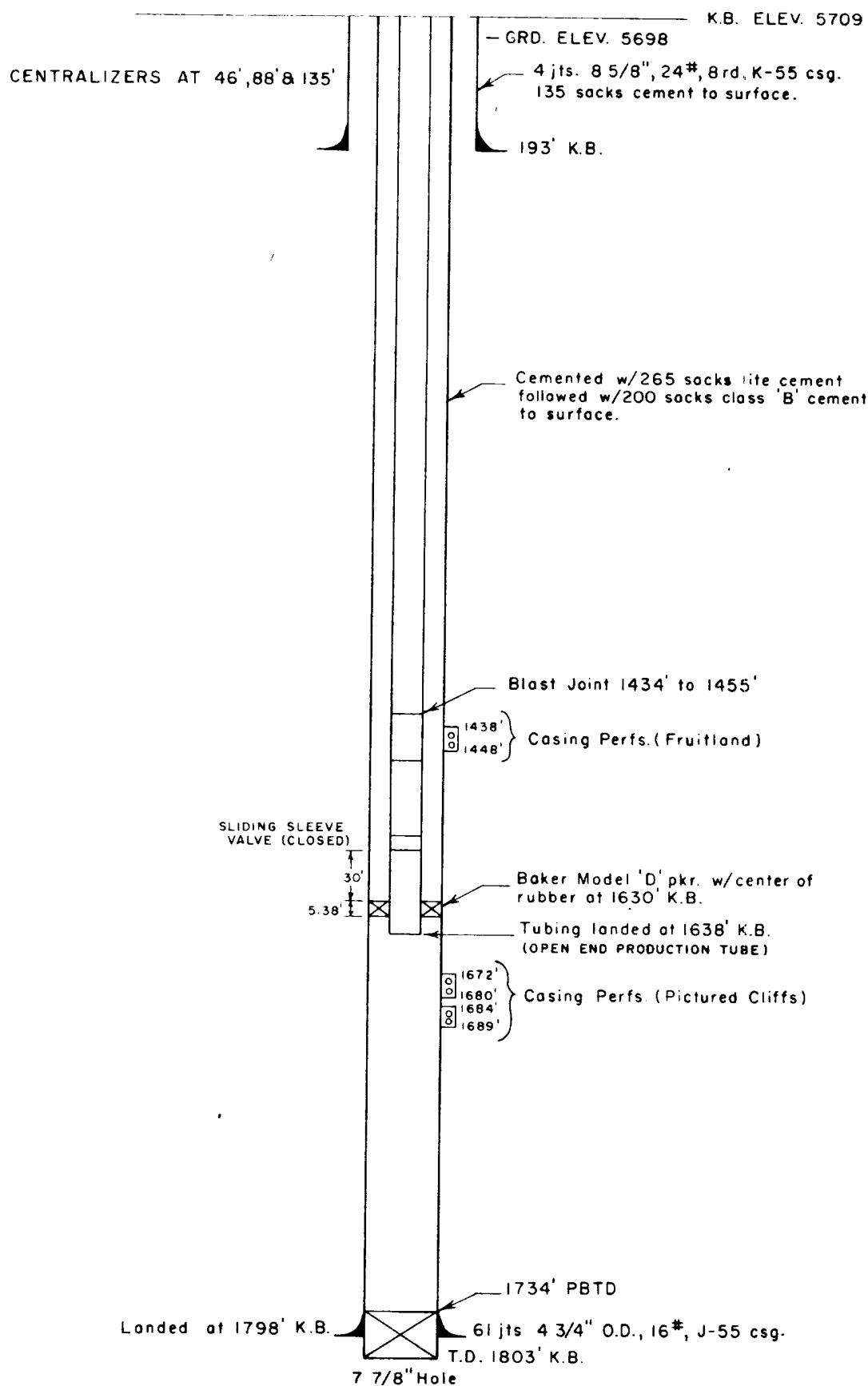
CERTIFICATE: I, the undersigned, state that I am the District Operations Mgr. of the Marathon Oil Company

CERTIFICATE: I, the undersigned, state that I am the Director of Operations (company), and that I am authorized by said company to make this report; and that this report was prepared under my supervision and direction and that the facts stated therein are true, correct and complete to the best of my knowledge.

*Paul T. Johnson*  
Signature

\*Should waivers from all offset operators not accompany an application for administrative approval, the New Mexico Oil Conservation Commission will hold the application for a period of twenty (20) days from date of receipt by the Commission's Santa Fe office. If, after said twenty-day period, no protest nor request for hearing is received by the Santa Fe office, the application will then be processed.

NOTE: If the proposed multiple completion will result in an unorthodox well location and/or a non-standard proration unit in one or more of the producing zones, then separate application for approval of the same should be filed simultaneously with this application.



MARATHON OIL COMPANY  
OHIO "B" McCORD WELL No. 1  
UNIT LETTER 'O' Sec. 23, T28N-R11W  
SAN JUAN CO., NEW MEXICO

# DIAGRAMMATIC SKETCH OF DUAL COMPLETION

NOT TO SCALE

OCT. 31, 1974

NEW MEXICO OIL CONSERVATION COMMISSION  
SANTA FE, NEW MEXICO  
APPLICATION FOR MULTIPLE COMPLETION

Form C-107  
5-1-61

Operator <b>Marathon Oil Company</b>		County <b>San Juan</b>		Date <b>November 6, 1974</b>
Address <b>P. O. Box 2659, Casper, Wyoming 82601</b>		Lease <b>Ohio "B" Aztec</b>		Well No. <b>1</b>
Location of Well <b>C</b>	Unit <b>C</b>	Section <b>23</b>	Township <b>28N</b>	Range <b>11W</b>

1. Has the New Mexico Oil Conservation Commission heretofore authorized the multiple completion of a well in these same pools or in the same zones within one mile of the subject well? YES ☒ NO ☐ **Chaparral Oil and Gas Company**
2. If answer is yes, identify one such instance: Order No. **1915**; Operator Lease, and Well No.: **Sally #2 F-24-28-11**

3. The following facts are submitted:	Upper Zone	Intermediate Zone	Lower Zone
a. Name of Pool and Formation	<b>Fruitland</b>	<b>None</b>	<b>Pictured Cliffs</b>
b. Top and Bottom of Pay Section (Perforations)	<b>1399-1402' 1406-1412' 1480-1496'</b>		<b>1696-1711' 1718-1726'</b>
c. Type of production (Oil or Gas)	<b>Gas</b>		<b>Gas</b>
d. Method of Production (Flowing or Artificial Lift)	<b>Flowing</b>		<b>Flowing</b>

4. The following are attached. (Please check YES or NO)

Yes	No	
<input checked="" type="checkbox"/>	<input type="checkbox"/>	a. Diagrammatic Sketch of the Multiple Completion, showing all casing strings, including diameters and setting depths, centralizers and/or turbolizers and location thereof, quantities used and top of cement, perforated intervals, tubing strings, including diameters and setting depth, location and type of packers and side door chokes, and such other information as may be pertinent.
<input checked="" type="checkbox"/>	<input type="checkbox"/>	b. Plat showing the location of all wells on applicant's lease, all offset wells on offset leases, and the names and addresses of operators of all leases offsetting applicant's lease.
<input type="checkbox"/>	<input checked="" type="checkbox"/>	c. Waivers consenting to such multiple completion from each offset operator, or in lieu thereof, evidence that said offset operators have been furnished copies of the application.*
<input type="checkbox"/>	<input checked="" type="checkbox"/>	d. Electrical log of the well or other acceptable log with tops and bottoms of producing zones and intervals of perforation indicated thereon. (If such log is not available at the time application is filed it shall be submitted as provided by Rule 112-A.)

5. List all offset operators to the lease on which this well is located together with their correct mailing address.

**Aztec Oil and Gas Co., Drawer 570, Farmington, New Mexico 87401**

**Chaparral Oil and Gas Co., Inc., Box B, Aztec, New Mexico 87410**


**Southern Union Production Co., Box 808, Farmington, New Mexico 87401**

**W. M. Galloway, 101-2 Petroleum Plaza Bldg., Farmington, New Mexico 87401**

**All electrical and radioactive logs for this well have previously been submitted.**

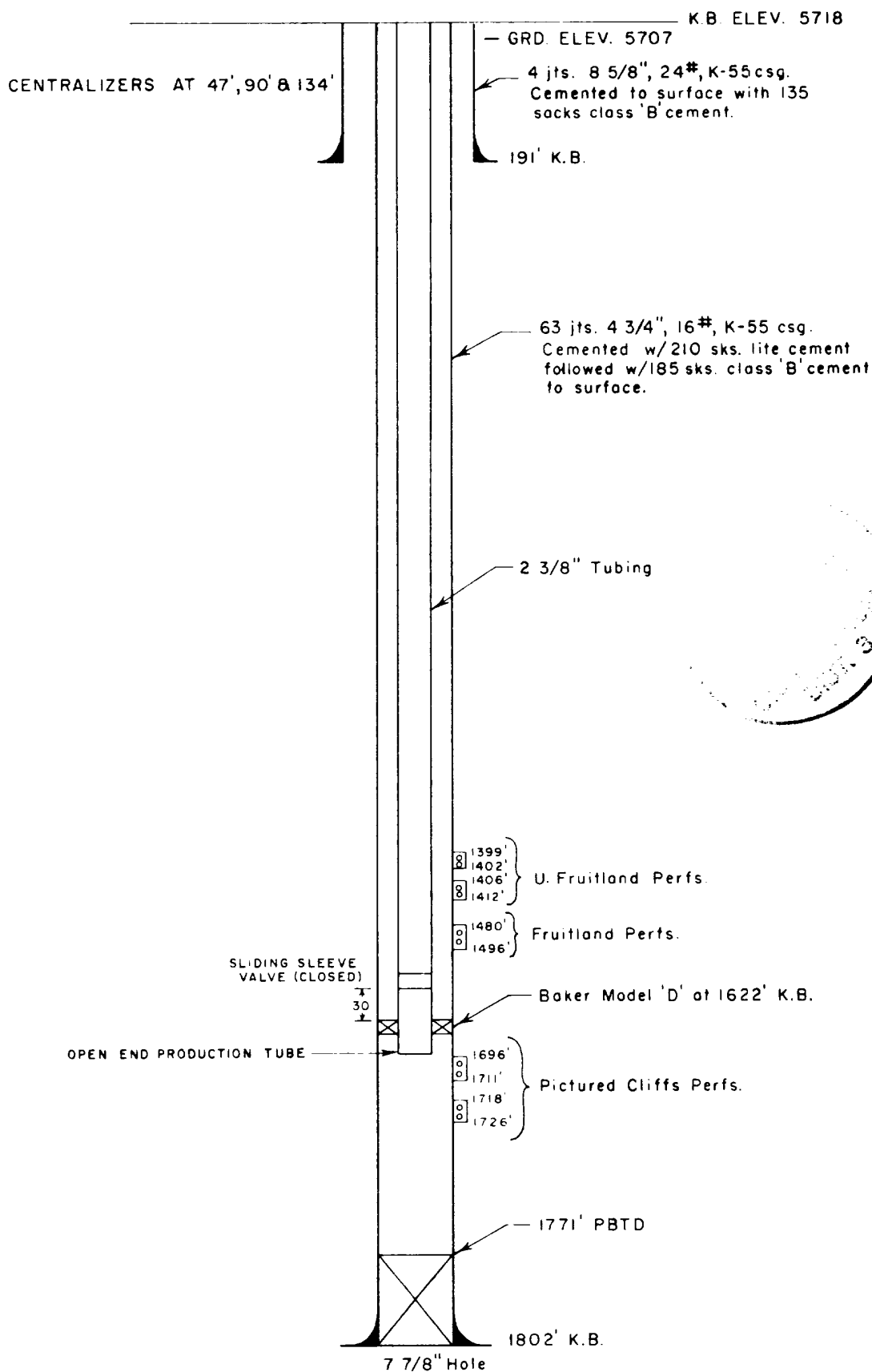
6. Were all operators listed in Item 5 above notified and furnished a copy of this application? YES ☒ NO ☐. If answer is yes, give date of such notification **\_\_\_\_\_**. Waivers from offset operators will be submitted to the NMOCC as soon as they are approved by offset operators.

CERTIFICATE: I, the undersigned, state that I am the **District Operations Mgr.** of the **Marathon Oil Company** (company), and that I am authorized by said company to make this report; and that this report was prepared under my supervision and direction and that the facts stated therein are true, correct and complete to the best of my knowledge.

  
Signature

\*Should waivers from all offset operators not accompany an application for administrative approval, the New Mexico Oil Conservation Commission will hold the application for a period of twenty (20) days from date of receipt by the Commission's Santa Fe office. If, after said twenty-day period, no protest nor request for hearing is received by the Santa Fe office, the application will then be processed.

NOTE: If the proposed multiple completion will result in an unorthodox well location and/or a non-standard perforation unit in one or more of the producing zones, then separate application for approval of the same should be filed simultaneously with this application.



MARATHON OIL COMPANY  
OHIO "B" AZTEC WELL No. 1  
UNIT LETTER 'C' Sec. 23, T28N-R11W  
SAN JUAN CO., NEW MEXICO

DIAGRAMMATIC SKETCH  
OF DUAL COMPLETION

Form C-107  
5-1-61

1. Has the New Mexico Oil Conservation Commission heretofore authorized the multiple completion of a well in these same pools or in the same zones within one mile of the subject well? YES X NO \_\_\_\_\_ Chaparral Oil and Gas Company

2. If answer is yes, identify one such instance: Order No. 1915; Operator Lease, and Well No.: Sally #2 F-24-28-11

4. The following are attached. (Please check YES or NO)

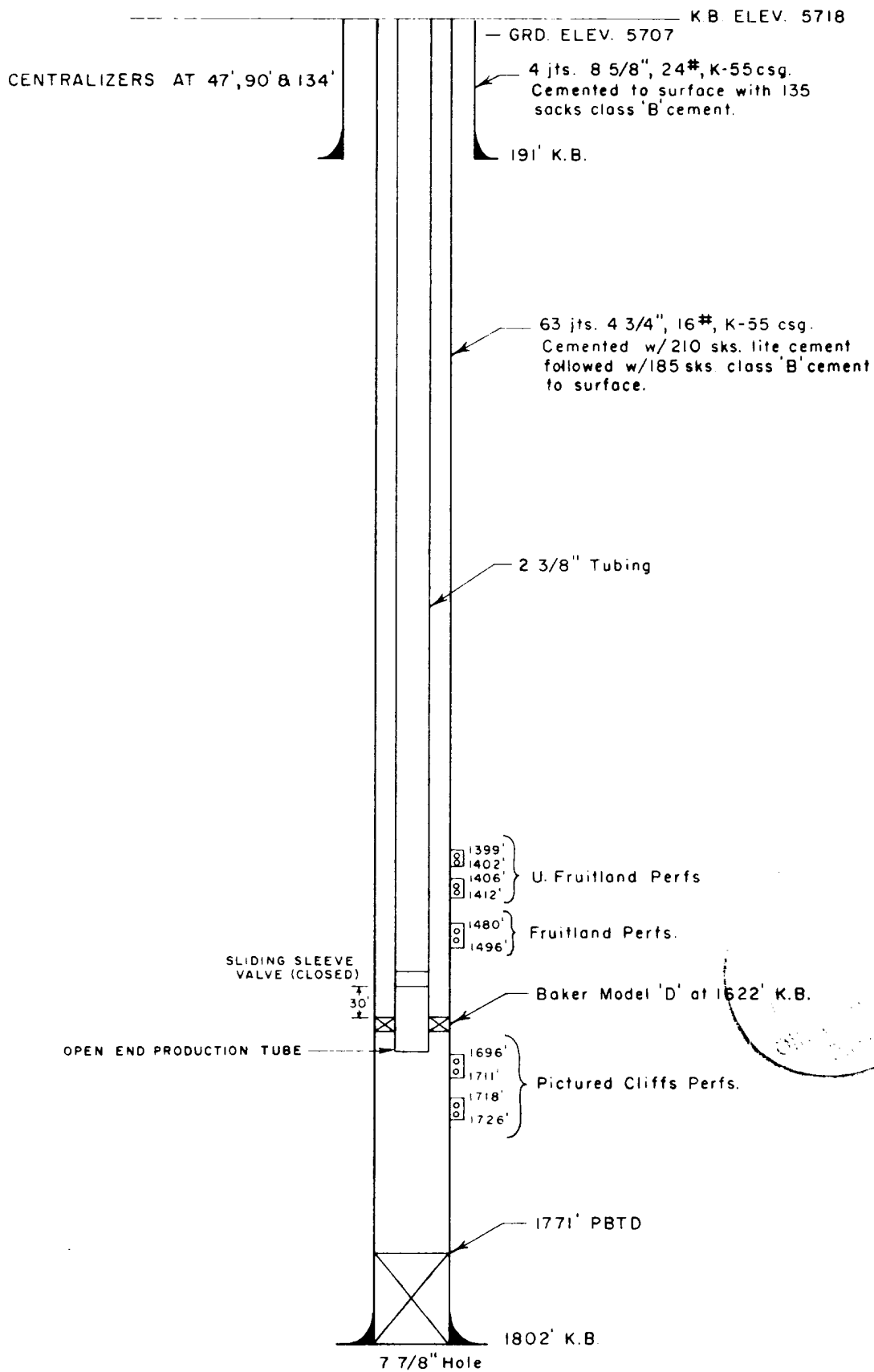
5. List all offset operators to the lease on which this well is located together with their correct mailing address.

W. M. Galloway, 101-2 Petroleum Plaza Bldg., Farmington, New Mexico 87401

*Paul F. Johnson*  
Signature

NOTE: If the proposed multiple completion will result in an unorthodox well location and/or a non-standard proration unit in one or more of the producing zones, then separate application for approval of the same should be filed simultaneously with this application.





MARATHON OIL COMPANY  
OHIO "B" AZTEC WELL No. 1  
UNIT LETTER 'C' Sec. 23, T28N-R11W  
SAN JUAN CO., NEW MEXICO

# DIAGRAMMATIC SKETCH OF DUAL COMPLETION

NOT TO SCALE

OCT. 31, 1974

