

GENERAL INSTRUCTIONS

This form is designed for submitting proposals to perform certain well operations, and reports of such operations when completed, as indicated, on Federal and Indian lands pursuant to applicable Federal law and regulations, and, if approved or accepted by any State, on all lands in such State, pursuant to applicable State law and regulations. Any necessary special in-

structions concerning the use of this form and the number of copies to be submitted, particularly with regard to local area, or regional procedures and practices, either are shown below or will be issued by, or may be obtained from, the local Federal and/or State office.

SPECIFIC INSTRUCTIONS

Item 4—If there are no applicable State requirements, locations on Federal or Indian land should be described in accordance with Federal requirements. Consult local State or Federal office for specific instructions.

Item 13—Proposals to abandon a well and subsequent reports of abandonment should include such special information as is required by local Federal and/or State offices. In addition, such proposals and reports should include reasons for the abandonment; data on any former or present productive

zones, or other zones with present significant fluid contents not sealed off by cement or otherwise; depths (top and bottom) and method of placement of cement plugs; mud or other material placed below, between and above plugs; amount, size, method of parting of any casing, liner or tubing pulled and the depth to top of any left in the hole; method of closing top of well; and date well site conditioned for final inspection looking to approval of the abandonment.

NOTICE

The Privacy Act of 1974 and the regulation in 43 CFR 2.48(d) provide that you be furnished the following information in connection with information required by this application.

AUTHORITY: 30 U.S.C. 181 et. seq., 351 et. seq., 25 U.S.C. et. seq.; 43 CFR 3160.

PRINCIPAL PURPOSE — The information is to be used to evaluate, when appropriate, approve applications, and report completion of secondary well operations, on a Federal or Indian lease.

ROUTINE USES:

- (1) Evaluate the equipment and procedures used during the proposed or completed subsequent well operations.
- (2) Request and grant approval to perform those actions covered by 43 CFR 3162.3-2(2).
- (3) Analyze future applications to drill or modify operations in light of data obtained and methods used.
- (4)(5) Information from the record and/or the record will be transferred to appropriate Federal, State, local or foreign agencies, when relevant to civil, criminal or regulatory investigations or prosecutions.

EFFECT OF NOT PROVIDING INFORMATION — Filing of this notice and report and disclosure of the information is mandatory once an oil or gas well is drilled.

The Paperwork Reduction Act of 1980 (44 U.S.C. 3501, et. seq.) requires us to inform you that:

This information is being collected in order to evaluate proposed and/or completed subsequent well operations on Federal or Indian oil and gas leases.

This information will be used to report subsequent operations once work is completed and when requested, to obtain approval for subsequent operations not previously authorized.

Response to this request is mandatory for the specific types of activities specified in 43 CFR Part 3160.

BURDEN HOURS STATEMENT

Public reporting burden for this form is estimated to average 25 minutes per response, including the time for reviewing instructions, gathering and maintaining data, and completing and reviewing the form. Direct comments regarding the burden estimate or any other aspect of this form to U.S. Department of the Interior, Bureau of Land Management, (Alternate) Bureau Clearance Officer, (WO-771), 18 and C Streets, N.W., Washington, D.C. 20240, and the Office of Management and Budget, Paperwork Reduction Project (1004-0135), Washington, D.C. 20503.

UNITED STATES
DEPARTMENT OF THE INTERIOR
BUREAU OF LAND MANAGEMENT

RECEIVED
BLM

FORM APPROVED
Budget Bureau No. 1004-0135
Expires: March 31, 1993

SUNDRY NOTICES AND REPORTS ON WELLS

92 OCT 5 AM 11:35

Do not use this form for proposals to drill or to deepen or reentry to a different reservoir.
Use "APPLICATION FOR PERMIT—" for such proposals

SUBMIT IN TRIPLICATE

1. Type of Well

☐ Oil Well ☒ Gas Well ☐ Other

2. Name of Operator

Marathon Oil Company

3. Address and Telephone No.

PO Box 2409 Hobbs, NM 88241 (505) 393-7106

4. Location of Well (Footage, Sec., T., R., M., or Survey Description)

Section 26, T-28-N, R-11-W
1630' FSL & 1840' FWL, Unit Letter K

5. Lease Designation and Serial No.
NM-020501

6. If Indian, Allottee or Tribe Name

7. If Unit or CA, Agreement Designation

8. Well Name and No.

Ohio "C" Gov't. No. 6

9. API Well No.

30-045-23038

10. Field and Pool, or Exploratory Area

Pictured Cliffs

11. County or Parish, State

San Juan County
New Mexico

12. CHECK APPROPRIATE BOX(s) TO INDICATE NATURE OF NOTICE, REPORT, OR OTHER DATA

TYPE OF SUBMISSION

- ☒ Notice of Intent
☐ Subsequent Report
☐ Final Abandonment Notice

TYPE OF ACTION

- ☐ Abandonment
☐ Recompletion
☐ Plugging Back
☐ Casing Repair
☐ Altering Casing
☒ Other Lay flowline
☐ Change of Plans
☐ New Construction
☐ Non-Routine Fracturing
☐ Water Shut-Off
☐ Conversion to Injection
☐ Dispose Water

(Note: Report results of multiple completion on Well Completion or Recompletion Report and Log form.)

13. Describe Proposed or Completed Operations (Clearly state all pertinent details, and give pertinent dates, including estimated date of starting any proposed work. If well is directionally drilled, give subsurface locations and measured and true vertical depths for all markers and zones pertinent to this work.)*

Marathon Oil Company respectfully requests permission to lay a 3" flowline across the Ohio "C" Government lease to connect Well No. 6 to the central delivery point (CDP) of El Paso Natural Gas located at Well No. 4. The proposed flowline will be located in Section 26, T-28-N, R-11-W (see survey).

Marathon Oil Company plans to bury the flowline at least five feet and will avoid crossing any agricultural or archaeological protected areas. The flowline will be 2,420 feet in length, API 5L, and Grade B. The flowline pressure rating is 1560 psig; the maximum operating pressure will be 250 psi; and the line will be tested to 600 psi.

If there are any questions, please contact me in Hobbs, New Mexico at (505) 393-7106.

RECEIVED
DEC - 4 1992

APPROVED

DEC 1 1992

OIL CON. DIV.

AREA MANAGER

14. I hereby certify that the foregoing is true and correct

Signed

R.J. Proscen

R.J. Proscen

DIST. 3

Operations Engineer

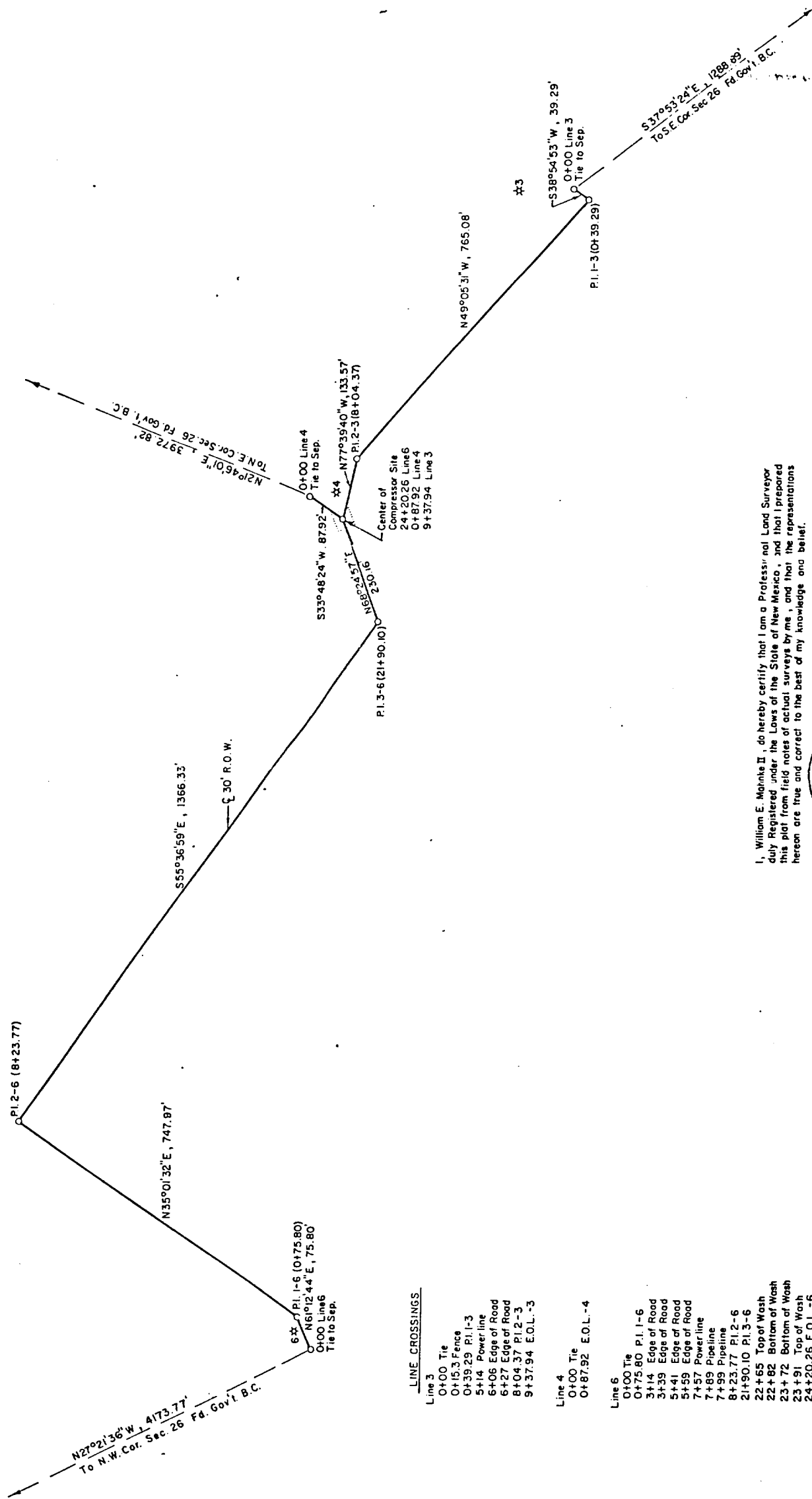
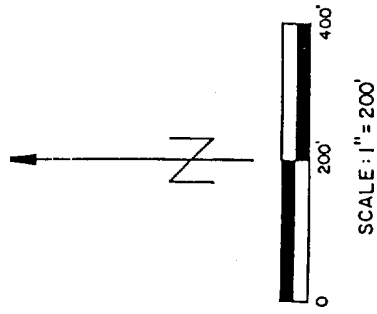
(This space for Federal or State office use)

Approved by
Conditions of approval, if any:

Title

Date

NMOC



I, William E. Maquire II, do hereby certify that I am a Professional Land Surveyor duly Registered under the Laws of the State of New Mexico, and that I prepared this plat from field notes of actual surveys by me, and that the representations hereon are true and correct to the best of my knowledge and belief.




Walter E. Mahanke 6-24-91
WILLIAM E. MAHANKE II
New Mexico P.L.S. No. 8466

MARATHON OIL COMPANY

Sec. 26, T28N, R11W, N.M.P.M.

OHIO "C" GOVERNMENT LEASE PIPELINE
SAN JUAN COUNTY, NEW MEXICO

DATE	JUNE 20 1991	 POWERS ELEVATION CO., INC. P.O. BOX 991	DRAWING NUMBER
SAN JUAN COUNTY, NEW MEXICO			