



STATE OF NEW MEXICO
ENERGY AND MINERALS DEPARTMENT
OIL CONSERVATION DIVISION

BRUCE KING
GOVERNOR
LARRY KEHOE
SECRETARY

February 9, 1981

POST OFFICE BOX 2088
STATE LAND OFFICE BUILDING
SANTA FE, NEW MEXICO 87501
(505) 827-2434

Amoco Production Company
Amoco Building
17th and Broadway
Denver, Colorado 80202

Attention: Mr. Vinton D. Pierce

Administrative Order NSL-1315

Gentlemen:

Reference is made to your application for a non-standard location for your Gallegos Canyon Unit Well No. 226E located 980 feet from the North line and 1400 feet from the West line of Section 18, Township 28 North, Range 12 West, NMPM, San Juan County, New Mexico.

By authority granted me under the provisions of Rule 3 of Order No. R-1670, the above-described unorthodox location is hereby approved.

Sincerely,

JOE D. RAMEY,
Director

JDR/RLS/dr

cc: Oil Conservation Division - Aztec
Oil & Gas Engineering Committee - Hobbs
U. S. Geological Survey - Farmington





STATE OF NEW MEXICO
ENERGY AND MINERALS DEPARTMENT
OIL CONSERVATION DIVISION
AZTEC DISTRICT OFFICE

1000 RIO BRAZOS ROAD
AZTEC, NEW MEXICO 87410
(505) 334-6178

OIL CONSERVATION DIVISION
BOX 2088
SANTA FE, NEW MEXICO 87501

DATE 1-30-81

RE: Proposed MC _____
Proposed DHC _____
Proposed NSL α _____
Proposed SWD _____
Proposed WFX _____
Proposed PMX _____

Gentlemen: •

I have examined the application dated 1-23-81
for the Amoco LEC 226E C-18-28N-12W
Operator Lease and Well No. Unit, S-T-R

and my recommendations are as follows:

Approve

Yours truly,

Frank J. Chavez



Amoco Production Company

Denver Region
Amoco Building
17th & Broadway
Denver, Colorado 80202
303-830-4040

January 16, 1981

Joe D. Ramey, Director (3)
Department of Energy and Minerals
Oil Conservation Division
P. O. Box 2088
Santa Fe, NM 87501

File: HAS-6-WF

Dear Mr. Ramey:

Unorthodox Well Location
Gallegos Canyon Unit No. 226E
Basin Dakota Field
San Juan County, New Mexico

By this verified application Amoco Production Company requests your approval of our Gallegos Canyon Unit No. 226E located 980' FNL and 1400' FWL, Section 18-T28N-R12W.

Form C-102 is enclosed illustrating the topographic problems encountered in selecting a suitable well site. A plat also is attached showing offset wells and operators. Since this well is located in the interior portion of the Gallegos Canyon Unit there are no offset operators which could be affected.

We respectfully request your early administrative approval of this application.

Very truly yours,

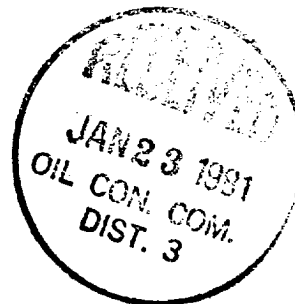
Vinton D. Pierce

VDP/lkh

Attachments

cc:
Frank Chavez, Supervisor
New Mexico Oil Conservation Comm.
1000 Rio Brazos Road
Aztec, NM 87410

James Simms
U.S. Geological Survey
Box 965
Farmington, NM 87401




BB738

VERIFICATION AND AFFIDAVIT

STATE OF COLORADO)
 : ss
COUNTY OF DENVER)

Vinton D. Pierce, of lawful age, being first duly sworn
on his oath, deposes and says:

That he is employed in an engineering capacity by Amoco
Production Company in its Denver, Colorado, office; that
he has had responsibilities for New Mexico proration matters
for a number of years; that Amoco's application for approval
of an unorthodox location for its Gallegos Canyon Unit No. 226E
at a location 980' FNL and 1400' FWL of Section 23-T28N-R12W
in San Juan County, New Mexico, was prepared under his
direction and supervision; that the matters and things
therein set forth are true and correct to the best of his
knowledge and beliefs.



Vinton D. Pierce

Subscribed and sworn to before me this 16th day of January, 1981.



Notary Public

My Commission Expires:

My Commission expires August 1, 1982

VDP/lkh
011681
JOW683



All distances must be from the outer boundaries of the Section.

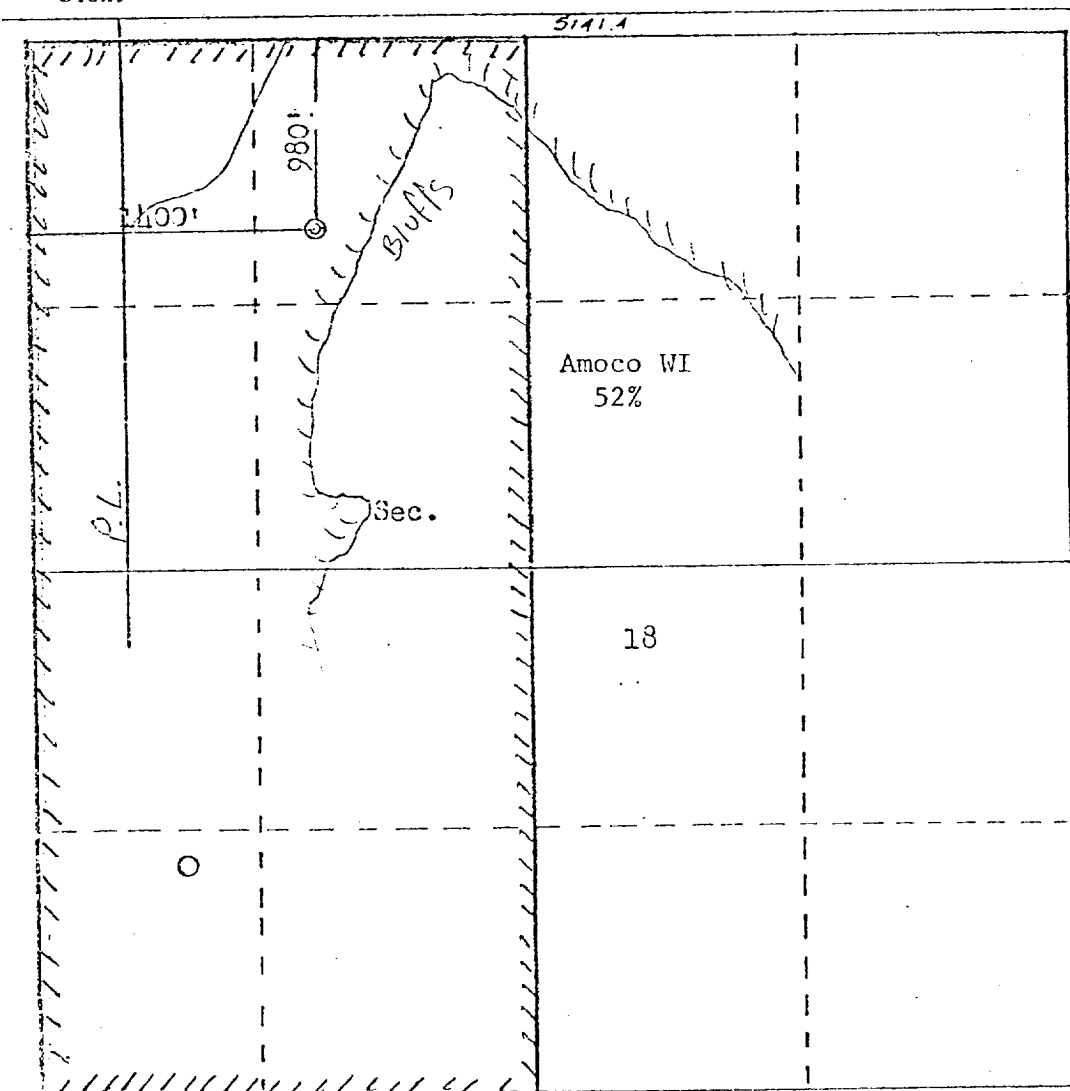
Owner AMOCO PRODUCTION COMPANY		Lease GALLEGOS CANYON UNIT		Well No. 226E	
Section Letter C	Section 18	Township 28N	Range 12W	County San Juan	
Actual Footage Location of Well: 980 feet from the North line and 1400 feet from the West line					
Ground Level Elev: 5573	Producing Formation Dakota	Pool Basin Dakota		Dedicated Acreage: 304.28 Acres	

1. Outline the acreage dedicated to the subject well by colored pencil or hatchure marks on the plat below.
2. If more than one lease is dedicated to the well, outline each and identify the ownership thereof (both as to working interest and royalty).
3. If more than one lease of different ownership is dedicated to the well, have the interests of all owners been consolidated by communization, unitization, force-pooling, etc?

☒ Yes ☐ No If answer is "yes," type of consolidation Unitization

If answer is "no," list the owners and tract descriptions which have actually been consolidated. (Use reverse side of this form if necessary.)

No allowable will be assigned to the well until all interests have been consolidated (by communization, unitization, forced-pooling, or otherwise) or until a non-standard unit, eliminating such interests, has been approved by the Commission.



Scale: 1"=1000' 5159.22

CERTIFICATION

I hereby certify that the information contained herein is true and complete to the best of my knowledge and belief.

Wayne Peterson

Name
W. L. Peterson

Position
District Engineer

Company
Amoco Production Company

Date
1-6-81

I hereby certify that the well location shown on this plat was plotted from field notes of actual surveys made by me or under my supervision, and that the same is true and correct to the best of my knowledge and belief.

Date Surveyed

December 1979
Registered Professional Engineer
and Land Surveyor

Fred B. Kerr Jr.
Fred B. Kerr Jr.

Certificate No. **3950**

