



STATE OF NEW MEXICO
ENERGY, MINERALS AND NATURAL RESOURCES DEPARTMENT

OIL CONSERVATION DIVISION
2040 S. PACHECO
SANTA FE, NEW MEXICO 87505
(505) 827-7131

May 4, 1995

Amoco Production Company
Southern Rockies Business Unit
P.O. Box 800
Denver, Colorado 80201

RECEIVED
MAY - 9 1995
OIL CON. DIV.
DIST. 3

Attention: Pamela W. Staley

Administrative Order NSL-3522

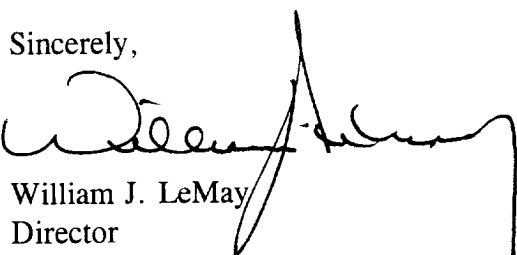
Dear Ms. Staley:

Reference is made to your application dated March 13, 1995 for a non-standard Gallup oil well location for your existing Gallegos Canyon Unit Well No. 83E (API No. 30-045-26011), which was drilled in 1984 and completed in the Basin-Dakota Pool at a standard gas well location 1120 feet from the North line and 1850 feet from the West line (Unit C) of Section 26, Township 28 North, Range 12 West, NMPM, San Juan County, New Mexico.

It is our understanding that Amoco intends to properly plug the Dakota interval and recomplete said well up-hole into the Undesignated Simpson-Gallup Oil Pool.

By the authority granted me under the provision of the "*Special Rules and Regulations for the Simpson-Gallup Oil Pool*", as promulgated by Division Order no. R-2375, as amended, and Division Memorandum 4-86 dated June 2, 1986, the above-described unorthodox oil well location is hereby approved. Further, the E/2 NW/4 of said Section 26 shall be dedicated to said well forming a standard 80-acre oil spacing and proration unit for said pool.

Sincerely,


William J. LeMay
Director

WJL/mes

cc: Oil Conservation Division - Aztec ✓
US Bureau of Land Management - Farmington

Ernie Busch

From: Ernie Busch
To: Mike Stogner
Subject: AMOCO (NSL)
Date: Thursday, April 20, 1995 11:01AM
Priority: High

GALLEGOS CANYON UNIT #83E
1120' FNL; 1850' FWL
C-26-28N-12W
RECOMMEND; APPROVAL

INJECTION		PRODUCTION					DISPOSITION OIL, GAS, AND WATER									
7 POOL NO. AND NAME Property No. and Name Well No. & U-L-S-T-R API No.	8 C O D E	9 Volume	10 Pressure	11 C O D E	12 Barrels of Oil/ Condens- ate Produced	13 Barrels of water produced	14 MCF Gas Produced	15 Days Prod- uced	16 C O D E	17 Point of Disposition	18 Gas BTU or Oil API Gravity	19 Oil on Hand at beginning of month	20 Volume Bbls/mcf	21 Trans- porter OGRID	22 C O D E	23 oil on hand at end of month
71439 BALLARD PICT. CLIFFS (G)																
004914 STATE 16																
001E P 16 26N 8W	F				0	0	1966	31	G	1052230	1195		1925 007057		U	
30-045-24298																
71599 BASIN DAKOTA (PROR.GAS)																
004884 FEDERAL 1																
00, 1 1 31N 13W	F				0	5	929	31	G	1050330	1012		774 000812		U	
30-045-22125										1050350			155 5			
004897 B MONTROYA 25																
001M D 25 32N 13W	S				0	0	0	0								
30-045-24504																
004914 STATE 16																
001 G 16 26N 8W	F				25	0	2017	31	O	1053410	1295	185	1975 007057		U	210
30-045-22114										G 1053430			42			



March 13, 1995

Mr. William J. LeMay, Director
New Mexico Oil Conservation Division
2040 S. Pacheco Street
P.O. Box 6429
Santa Fe, NM 87505

Application For Unorthodox Location
Gallegos Canyon Unit #83E Well
1120' FNL, 1850' FWL, Section 26-T28N-R12W
Simpson Gallup Extension Pool
San Juan County, New Mexico

Southern

Rockies

Business

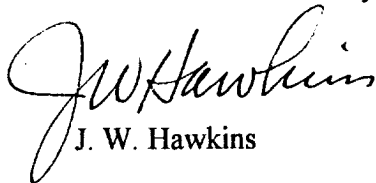
Unit

RECEIVED
APR - 3 1995

OIL CON. DIV.
DIST. 3

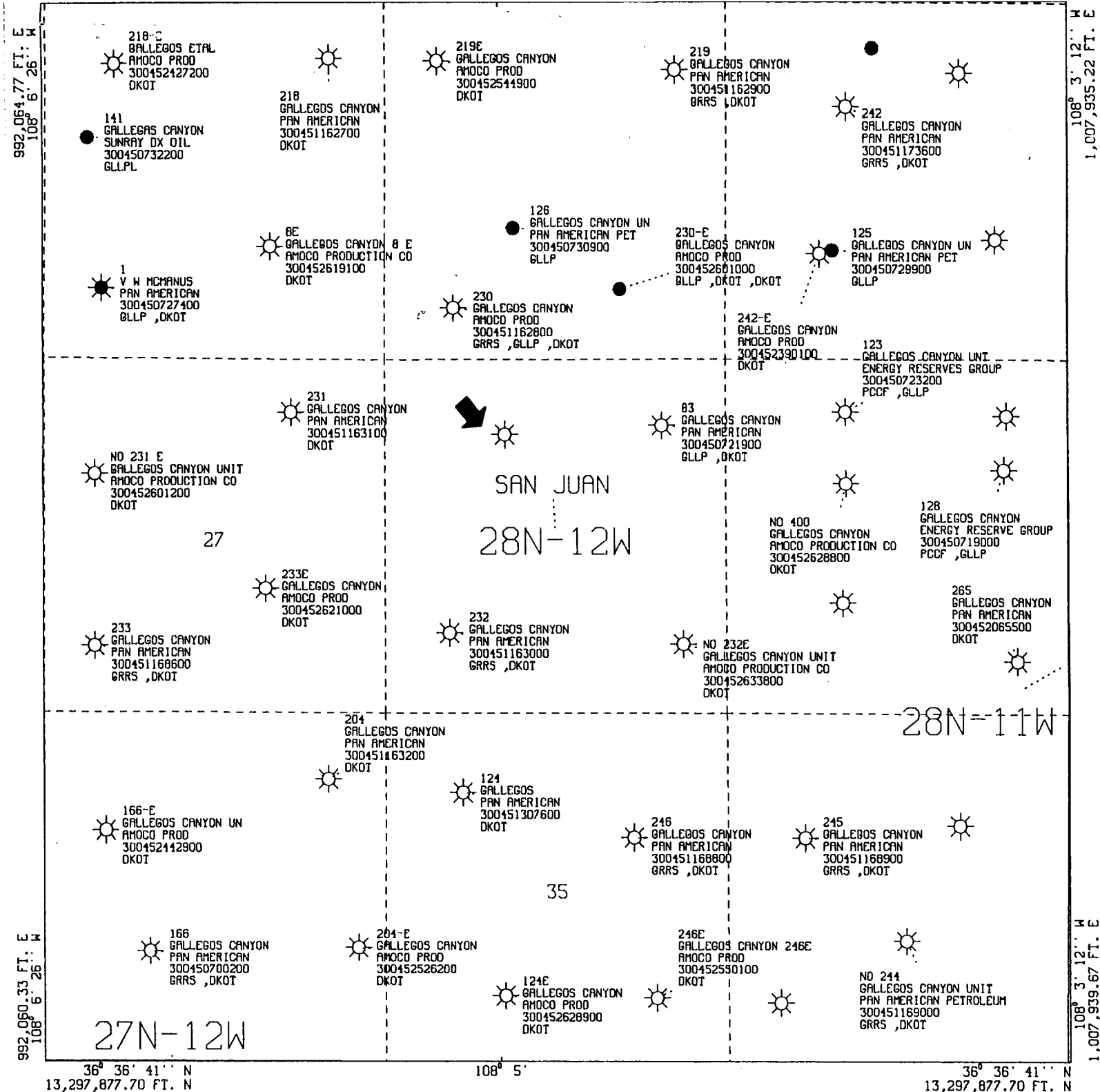
Amoco Production Company hereby requests administrative approval for an unorthodox well location for the Gallegos Canyon Unit #83E well in the Simpson Gallup Extension Pool. Amoco has recently plugged back this well from the Basin Dakota Pool. The spacing unit for this well is the E/2 NW/4 Section 26. Approval for this unorthodox location is required since the well does not conform to the Simpson Gallup location requirements to be within 150' of the center of the quarter-quarter section.

Attached are plats showing the location of the well, offset operators, and wells drilled in the area. Amoco is the only offset operator affected by this application.


J. W. Hawkins

Attachments

cc: Mark Yamasaki



All geological and geophysical data, including the interpretation thereof, appearing on this map is the private and confidential property of Amoco Production Company. The publication or reproduction thereof without the written permission of said Company is strictly prohibited.

POLYCONIC CENTRAL MERIDIAN - 108° 4' 49" W LON
SPHEROID - 6

AMOCO PRODUCTION COMPANY
PLAT MAP
GALLEGOS CANYON UNIT #83E
GALLUP AND DAKOTA OFFSET WELLS

SCALE 1 IN. = 2.000 FT. MAR 1. 1995

PO Box 1980, Hobbs, NM 88241-1980
District II
PO Drawer D10, Artesia, NM 88211-0719
District III
1000 Rio Brazos Rd., Aztec, NM 87410
District IV
PO Box 2088, Santa Fe, NM 87504-2088

Energy, Minerals & Natural Resources Department

OIL CONSERVATION DIVISION
PO Box 2088
Santa Fe, NM 87504-2088

Form C-102
Revised February 21, 1994

Instructions on back
Submit to Appropriate District Office
State Lease - 4 Copies
Fee Lease - 3 Copies

☐ AMENDED REPORT

WELL LOCATION AND ACREAGE DEDICATION PLAT

API Number 30045 26011		Pool Code 56600		Pool Name Simpson Gallup	
Property Code 000570		Property Name Gallegos Canyon Unit			Well Number # 83 E
OCRID No. 000778		Operator Name AMOCO PRODUCTION COMPANY			Elevation 5794'

¹⁰ Surface Location


UL or lot no. C	Section 26	Township 28N	Range 12 W	Lot Ida C	Feet from the 1120	North/South line North	Feet from the 1850	East/West line West	County San Juan
--------------------	---------------	-----------------	---------------	--------------	-----------------------	---------------------------	-----------------------	------------------------	--------------------

¹¹ Bottom Hole Location If Different From Surface

UL or lot no.	Section	Township	Range	Lot Ida	Feet from the	North/South line	Feet from the	East/West line	County
---------------	---------	----------	-------	---------	---------------	------------------	---------------	----------------	--------

Dedicated Acres 80	Joint or Infill	Consolidation Code	Order No.
-----------------------	-----------------	--------------------	-----------

NO ALLOWABLE WILL BE ASSIGNED TO THIS COMPLETION UNTIL ALL INTERESTS HAVE BEEN CONSOLIDATED
OR A NON-STANDARD UNIT HAS BEEN APPROVED BY THE DIVISION

<div>16</div> <div>1850'</div> <div>1120'</div>				<div>¹⁷ OPERATOR CERTIFICATION</div> <div>I hereby certify that the information contained herein is true and complete to the best of my knowledge and belief</div> <div> Signature Lois Raeburn Printed Name Business Assistant Title Date</div>
				<div>¹⁸ SURVEYOR CERTIFICATION</div> <div>I hereby certify that the well location shown on this plat was plotted from field notes of actual surveys made by me or under my supervision, and that the same is true and correct to the best of my belief.</div> <div>12 - 18 - 81 Date of Survey Signature and Seal of Professional Surveyor: ON FILE 3950 Certificate Number</div>