



NEW MEXICO ENERGY, MINERALS
& NATURAL RESOURCES DEPARTMENT

OIL CONSERVATION DIVISION
2040 South Pacheco Street
Santa Fe, New Mexico 87505
(505) 827-7131

September 8, 1997

RECEIVED
SEP 15 1997

OIL CON. DIV.
DIST. 3

Roddy Production Company, Inc.
P. O. Box 2221
Farmington, New Mexico 87499-2221
Attention: Kenneth E. Roddy

Administrative Order NSL-3863


Dear Mr. Roddy:

Reference is made to your application dated August 4, 1997 for a non-standard Basin-Fruitland coal gas well location for your existing Lucerne Federal Well No. 5 (API No. 30-045-29223), which was drilled in 1995 and completed in the West Kutz-Pictured Cliffs Pool at a standard gas well location 1190 feet from the South line and 1450 feet from the East line (Unit O) of Section 17, Township 28 North, Range 11 West, NMPM, San Juan County, New Mexico.

It is our understanding that the Pictured Cliffs interval will be properly plugged back and said well will be recompleted to the Basin-Fruitland Coal (Gas) Pool, which pursuant to the "Special Rules and Regulations for the Basin-Fruitland Coal (Gas) Pool," as promulgated by Division Order No. R-8768, as amended, is off-pattern and unorthodox. Further, the E/2 of said Section 17 is to be dedicated to the well to form a standard 320-acre gas spacing and proration unit for said pool.

By the authority granted me under the provisions of Rule 8 of said Order No. R-8768, as amended, the above-described unorthodox coal gas well location for the Lucerne Federal Well No. 5 is hereby approved.

Sincerely,

 Deputy Director

William J. LeMay
Director

WJL/MES/kv

cc: Oil Conservation Division - Aztec /
U. S. Bureau of Land Management - Farmington

UNITED STATES
DEPARTMENT OF THE INTERIOR
BUREAU OF LAND MANAGEMENT

FORM APPROVED
Budget Bureau No. 1004-0135
Expires: March 31, 1993

SUNDRY NOTICES AND REPORTS ON WELLS

Do not use this form for proposals to drill or to deepen or reentry to a different reservoir.
Use "APPLICATION FOR PERMIT—" for such proposals

SUBMIT IN TRIPLICATE

1. Type of Well <input type="checkbox"/> Oil Well <input checked="" type="checkbox"/> Gas Well <input type="checkbox"/> Other	5. Lease Designation and Serial No. SF078673
2. Name of Operator M & G DRILLING COMPANY C/O KM PRODUCTION COMPANY	6. If Indian, Allottee or Tribe Name
3. Address and Telephone No. PO BOX 2406 FARMINGTON, NM 87499 (505) 325-6900	7. If Unit or CA, Agreement Designation
4. Location of Well (Footage, Sec., T., R., M., or Survey Description) 623 FSL & 1347 FWL SEC. 34, T28N, R11W	8. Well Name and No. SCHLOSSER #97
	9. API Well No. 30-045-24482
	10. Field and Pool, or Exploratory Area BASIN FRUITLAND COAL
	11. County or Parish, State SAN JUAN COUNTY, NM

12. CHECK APPROPRIATE BOX(S) TO INDICATE NATURE OF NOTICE, REPORT, OR OTHER DATA

TYPE OF SUBMISSION	TYPE OF ACTION
<input type="checkbox"/> Notice of Intent	<input checked="" type="checkbox"/> Change of Plans
<input type="checkbox"/> Subsequent Report	<input type="checkbox"/> New Construction
<input type="checkbox"/> Final Abandonment Notice	<input type="checkbox"/> Non-Routine Fracturing
	<input type="checkbox"/> Water Shut-Off
	<input type="checkbox"/> Conversion to Injection
	<input type="checkbox"/> Dispose Water
	(Note: Report results of multiple completion on Well Completion or Recompletion Report and Log form.)

13. Describe Proposed or Completed Operations (Clearly state the purpose, details, and give pertinent dates, including estimated date of starting any proposed work. If well is directionally drilled, give subsurface locations and measured and true vertical depths for all markers and zones pertinent to this work.)*

PLAN TO CHANGE THE HOLE SIZE AND CASING AS FOLLOWS:

HOLE : 8 3/4"
CASING: 7" 23#/ft J-55 USED CASING SET @ 120' CEMENTED WITH 50sx (59 ft³) OF CEMENT CIRCULATED TO SURFACE

HOLE : 6 1/4"
CASING: 4 1/2" 10.5#/ft J-55 NEW CASING SET @ 1990' CEMENTED WITH 225sx (360 ft³) OF CEMENT CIRCULATED TO SURFACE.

14. I hereby certify that the foregoing is true and correct

Signed *Kim H. McNeil* Title PETROLEUM ENGINEER Date AUGUST 29, 1997

(This space for Federal or State office use)

Approved by *IS/Dennis W. Spraker* Title Team Lead Date SEP 05 1997

Conditions of approval, if any:

RODDY PRODUCTION COMPANY, INC.

P.O. BOX 2221 • FARMINGTON, NEW MEXICO 87499

TELEPHONE: (505) 325-5750 • (505) 325-5866

August 4, 1997

RECEIVED
AUG - 5 1997

New Mexico Oil Conservation Division
2040 S. Pacheco
Santa Fe, NM 87505

OIL CON. DIV.
DIST. 3

Re: Application for Administrative Approval
Unorthodox Well Location
Lucerne Federal No. 5
Basin Fruitland Coal Recompletion
SE/4 Section 17, T28N, R11W
San Juan County, New Mexico

Gentlemen:

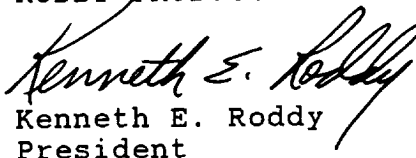
As operator of the above referenced well, Roddy Production Company, Inc. proposes to recomplete the well to the Fruitland Coal. While this well was originally drilled and completed in the West Kutz Pictured Cliffs as an orthodox location, it is in an unorthodox location for the Basin Fruitland Coal Field. Accordingly, it is hereby requested administrative approval be granted for this unorthodox location pursuant to Rule 104.F(2). As required by Rule 104.F(3), attached is:

1. A C-102 showing the well location and the proposed spacing unit;
2. A plat showing the diagonal and adjoining spacing units and/or leases; and
3. A list of the affected parties along with their mailing addresses.

In accordance with Rule 104.F(4) and Rule 1207(A)(5), a complete copy of this application was sent by certified mail-return receipt on the same date as the submittal of this application to the affected parties shown on the attached list. A copy of the cover letter sent to these parties is also attached.

Sincerely,

RODDY PRODUCTION COMPANY, INC.


Kenneth E. Roddy
President

cc: New Mexico Oil Conservation Division
1000 Rio Brazos Road
Aztec, NM 87410

Tract I
Box 1980, Hobbs, NM 88241-1980
Tract II
Drawer DD, Artesia, NM 88211-0719
Tract III
30 Kilo Hraman Rd., Aztec, NM 87410
Tract IV
Box 2088, Santa Fe, NM 87504-2088

State of New Mexico
Energy, Minerals & Natural Resources Department

OIL CONSERVATION DIVISION
PO Box 2088
Santa Fe, NM 87504-2088

Form C-102
Revised February 21, 1994
Instructions on back
Submit to Appropriate District Office
State Lease - 4 Copies
Fee Lease - 3 Copies

☒ AMENDED REPORT

WELL LOCATION AND ACREAGE DEDICATION PLAT

API Number 30-045-29223		Pool Code 79680	Pool Name Basin Fruitland Coal
Property Code 13929	Property Name Lucerne Federal		Well Number 5
OGRID No. 36845	Operator Name Roddy Production Inc.		Elevation 5755'

¹⁰ Surface Location

UL or lot no. O	Section 17	Township 28 N	Range 11 W	Lot Ida	Feet from the 1190'	North/South line FSL	Feet from the 1450'	East/West line FEL	County S. J.
--------------------	---------------	------------------	---------------	---------	------------------------	-------------------------	------------------------	-----------------------	-----------------

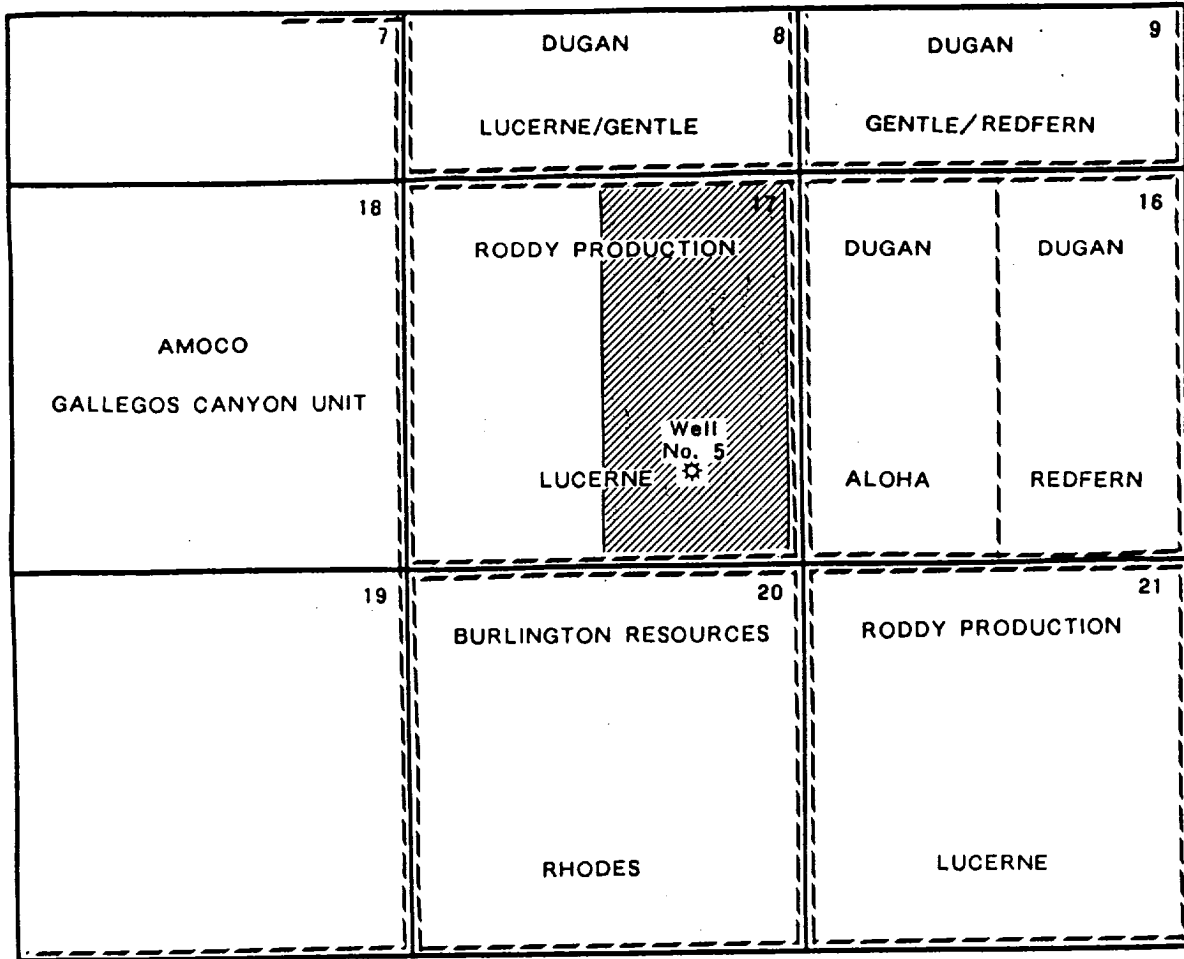
¹¹ Bottom Hole Location If Different From Surface

UL or lot no.	Section	Township	Range	Lot Ida	Feet from the	North/South line	Feet from the	East/West line	County
---------------	---------	----------	-------	---------	---------------	------------------	---------------	----------------	--------

¹² Dedicated Acres 320	¹³ Joint or Infill NA	¹⁴ Consolidation Code NA	¹⁵ Order No. NA
--------------------------------------	-------------------------------------	--	-------------------------------

NO ALLOWABLE WILL BE ASSIGNED TO THIS COMPLETION UNTIL ALL INTERESTS HAVE BEEN CONSOLIDATED
OR A NON-STANDARD UNIT HAS BEEN APPROVED BY THE DIVISION

<div data-bbox="100 1172 464 1440"><p>RECEIVED AUG 5 1997 OIL CON. DIV. DIST. 3</p></div>	<div data-bbox="24 1053 1055 2010"><p>5283</p><p>5280</p><p>5282</p><p>1190'</p><p>1450'</p></div>		<div data-bbox="1063 1053 1583 1521"><p>¹⁷ OPERATOR CERTIFICATION I hereby certify that the information contained herein is true and complete to the best of my knowledge and belief</p><p><i>Robert E. Fielder</i> Signature Robert E. Fielder Printed Name Agent February 24, 1995 Date</p></div>
	<div data-bbox="1063 1521 1583 2010"><p>¹⁸ SURVEYOR CERTIFICATION I hereby certify that the well location shown on this plat was plotted from field notes of actual surveys made by me or under my supervision, and that the same is true and correct to the best of my belief.</p><p>2-23-95 Date of Survey <i>W. E. C. Edwards</i> Signature and Title of Professional Surveyor 9857 Certificate Number</p></div>		



R 11 W

T
2
8
N

OPERATOR
LEASE NAME

RODDY PRODUCTION COMPANY LUCERNE PROSPECT SAN JUAN CO., NM
LAND PLAT

**RODDY PRODUCTION COMPANY
LUCERNE NO. 5
SE¼ SECTION 17 T28N R11W
SAN JUAN COUNTY, NEW MEXICO**

OFFSET OPERATORS/ LEASE OWNERS LIST

Burlington Resources Inc.
3535 E. 30th St.
Farmington, NM 87402

Dugan Production Company
709 E. Murray Dr.
Farmington, NM 87499-0420

RODDY PRODUCTION COMPANY, INC.

P.O. BOX 2221 • FARMINGTON, NEW MEXICO 87499

TELEPHONE: (505) 325-5750 • (505) 325-5866

August 4, 1997

CERTIFIED RECEIPT RETURNED NO. Z 295 384 759

Burlington Resources Oil and Gas
3535 E. 30th Street
Farmington, NM 87402

Attention: Land Manager

Re: Application for Administrative Approval
Unorthodox Well Location
Lucerne Federal No. 5
Basin Fruitland Coal Recompletion
SE/4 Section 17, T28N, T11W
San Juan County, New Mexico


Gentlemen:

Roddy Production Company, Inc. has made application the New Mexico Oil Conservation Division for administrative approval to recomplete the above referenced well in the Fruitland Coal at an unorthodox well location. In accordance with Rule 104.F(4) and 1207.A(5), we are advising you of this application as an operator/owner of an offsetting unit or lease. A copy of this application is enclosed for your review. If you have no objections to this application, please sign and return to the NMOCDD a copy of the attached waiver letter. Should you not sign and return this waiver or enter an objection within 20 days, the Division Director may administratively approve this application.

Please feel free to contact the undersigned at 325-5750 if you have questions.

Sincerely,

RODDY PRODUCTION COMPANY, INC.


Kenneth E. Roddy
President

KER/jr

Enclosures

RODDY PRODUCTION COMPANY, INC.

P.O. BOX 2221 • FARMINGTON, NEW MEXICO 87499

TELEPHONE: (505) 325-5750 • (505) 325-5866

August 4, 1997

CERTIFIED RECEIPT RETURNED NO. Z 295 384 758

Dugan Production Company
709 E. Murray Dr.
Farmington, NM 87401

Attention: Land Manager

Re: Application for Administrative Approval
Unorthodox Well Location
Lucerne Federal No. 5
Basin Fruitland Coal Recompletion
SE/4 Section 17, T28N, T11W
San Juan County, New Mexico

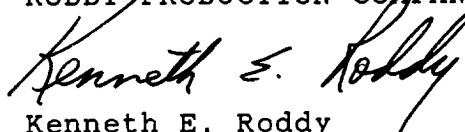
Gentlemen:

Roddy Production Company, Inc. has made application the New Mexico Oil Conservation Division for administrative approval to recomplete the above referenced well in the Fruitland Coal at an unorthodox well location. In accordance with Rule 104.F(4) and 1207.A(5), we are advising you of this application as an operator/owner of an offsetting unit or lease. A copy of this application is enclosed for your review. If you have no objections to this application, please sign and return to the NMOCD a copy of the attached waiver letter. Should you not sign and return this waiver or enter an objection within 20 days, the Division Director may administratively approve this application.

Please feel free to contact the undersigned at 325-5750 if you have questions.

Sincerely,

RODDY PRODUCTION COMPANY, INC.



Kenneth E. Roddy
President

KER/jr

Enclosures

Oil Conservation Division
Box 2088
Sante Fe, NM 87504-2088

Attn: Mr. William LaMay

Re: Application for Administrative Approval
Unorthodox Well Location
Lucerne No. 5
Basin Fruitland Coal Recompletion
SE¼ Section 17 T28N - R11W
San Juan County, New Mexico

We have no objection to the above referenced well being recompleted to the Basin Fruitland Coal at this unorthodox well location.

COMPANY: _____

BY: _____

TITLE: _____

DATE: _____