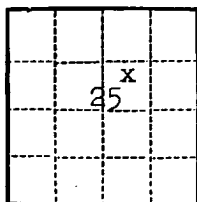


Form 9-581a  
(Feb. 1951)



3 - USGS  
2 - NMOCC ✓  
1 - State Land Office  
1 - L. G. Truby  
1 - File  
(SUBMIT IN TRIPLICATE)

Budget Bureau No. 42-R358.4.  
Approval expires 12-31-60.

Land Office Santa Fe  
Lease No. SF-079851  
Unit 14-08-001-439

UNITED STATES  
DEPARTMENT OF THE INTERIOR  
GEOLOGICAL SURVEY

SUNDRY NOTICES AND REPORTS ON WELLS

NOTICE OF INTENTION TO DRILL.....	<input checked="" type="checkbox"/>	SUBSEQUENT REPORT OF WATER SHUT-OFF.....	
NOTICE OF INTENTION TO CHANGE PLANS.....		SUBSEQUENT REPORT OF SHOOTING OR ACIDIZING.....	
NOTICE OF INTENTION TO TEST WATER SHUT-OFF.....		SUBSEQUENT REPORT OF ALTERING CASING.....	
NOTICE OF INTENTION TO RE-DRILL OR REPAIR WELL.....		SUBSEQUENT REPORT OF RE-DRILLING OR REPAIR.....	
NOTICE OF INTENTION TO SHOOT OR ACIDIZE.....		SUBSEQUENT REPORT OF ABANDONMENT.....	
NOTICE OF INTENTION TO PULL OR ALTER CASING.....		SUPPLEMENTARY WELL HISTORY.....	
NOTICE OF INTENTION TO ABANDON WELL.....			

(INDICATE ABOVE BY CHECK MARK NATURE OF REPORT, NOTICE, OR OTHER DATA)

May 13th, 1958

S.J. 29-6 Unit

Well No. 42-27 is located 1450 ft. from [N] line and 1070 ft. from [E] line of sec. 25

SW/4 NE/4 Sec. 25 29 North 6 West N.M.P.M.  
(1/4 Sec. and Sec. No.) (Twp.) (Range) (Meridian)

Blanco Mesa Verde Rio Arriba New Mexico  
(Field) (County or Subdivision) (State or Territory)

ungraded ground

The elevation of the ~~derrick floor~~ above sea level is 6646.4 ft.

DETAILS OF WORK

(State names of and expected depths to objective sands; show sizes, weights, and lengths of proposed casings; indicate mudding jobs, cementing points, and all other important proposed work)

Propose to drill to 200' and set 10-3/4" casing, cement to surface. Set 7-5/8" casing @ 3760', cement w/150 sx w/8% gel and 50 sx neat w/2% CaCl. Set 5-1/2" liner @ 5950', cement w/200 sx neat w/1/4# flocele per sx.

Propose to drill w/water or minimum mud to 7-5/8" casing point. Gas to total depth.

Mesa Verde to be fractured thru perforations using approximately 150,000 gallons of water. Clean out to total depth, set tubing and complete well.

The E/2 of Section 25, containing 233.88 acres is dedicated to this well.

100% Pacific Northwest Pipeline Corporation

I understand that this plan of work must receive approval in writing by the Geological Survey before operations may be commenced.

Company PACIFIC NORTHWEST PIPELINE CORPORATION

Address 418 1/2 West Broadway

Farmington, New Mexico

By Original signed by Geo. H. Peppin

Title District Proration Engineer

1. The first part of the document is a list of the names of the persons who have been appointed to the various offices of the city of New York.

2. The second part of the document is a list of the names of the persons who have been appointed to the various offices of the city of New York.

3. The third part of the document is a list of the names of the persons who have been appointed to the various offices of the city of New York.

4. The fourth part of the document is a list of the names of the persons who have been appointed to the various offices of the city of New York.

5. The fifth part of the document is a list of the names of the persons who have been appointed to the various offices of the city of New York.

6. The sixth part of the document is a list of the names of the persons who have been appointed to the various offices of the city of New York.

## NEW MEXICO OIL CONSERVATION COMMISSION

## Well Location and Acreage Dedication Plat

Section A.

Date May 13th, 1958

Operator PACIFIC NORTHWEST PIPELINE CORP. Lease San Juan 29-6 Unit  
 Well No. 42-25 Unit Letter B Section 25 Township 29 NORTH Range 6 WEST, NMPM  
 Located 11.88 Feet From the NORTH Line 1070 Feet From the EAST Line  
 County SIO ARIGA G. L. Elevation 6414.4 UNGRADED Dedicated Acreage 233.88 Acres  
 Name of Producing Formation Mesa Verde Pool Blanco Mesa Verde

1. Is the Operator the only owner in the dedicated acreage outlined on the plat below?  
 Yes X No \_\_\_\_\_
2. If the answer to question one is "no", have the interests of all the owners been consolidated by communitization agreement or otherwise? Yes \_\_\_\_\_ No \_\_\_\_\_. If answer is "yes", Type of Consolidation \_\_\_\_\_
3. If the answer to question two is "no", list all the owners and their respective interests below:

Owner

Land Description



Section B.

Note: All distances must be from outer boundaries of section.


This is to certify that the information in Section A above is true and complete to the best of my knowledge and belief.

PACIFIC NORTHWEST PIPELINE CORP.  
 (Operator)

Original signed by Geo. H. Peppin  
 (Representative)


418 1/2 West Broadway  
 (Address)  
Farmington, New Mexico

Ref: GLO plat dated 19 July 1915



0 330 660 990 1320 1650 1980 2310 2640 2000 1500 1000 500 0

Scale 4 inches equal 1 mile



This is to certify that the above plat was prepared from field notes of actual surveys made by me or under my supervision and that the same are true and correct to the best of my knowledge and belief.

Date Surveyed 15 September 1955

James S. Lease  
 JAMES S. LEASE, State Engineer, No. 1103