



COPY TO O.C.C.

COMMUNIST COPY

IN REPLY REFER TO:

UNITED STATES
DEPARTMENT OF THE INTERIOR
GEOLOGICAL SURVEY
P. O. Box 965
Farmington, New Mexico

June 1, 1955

Pacific Northwest Pipeline Corporation
413 1/2 West Main
Farmington, New Mexico

Re: Santa Fe 080379-A
(11-08-001-439)

Gentlemen:

Receipt is acknowledged of your "Notice of Intention to Drill" dated May 31, 1955 covering your well No. 24-21 San Juan 29-6 Unit in NE 1/4 sec. 21, T. 29 N., R. 6 W., N. M. P. M., Rio Arriba County, New Mexico, Blanco pool.

Your proposed work is hereby approved subject to compliance with the provisions of the "Oil and Gas Operating Regulations" revised May 25, 1942, a copy of which will be sent to you on request, and subject to the following conditions:

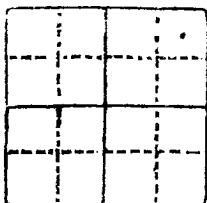
1. Drilling operations so authorized are subject to the attached sheet for general conditions of approval.
2. Furnish copies of all logs.

Very truly yours,

(Orig. Sgd.) P. T. McGrath

P. T. McGrath
District Engineer

P.T.McGrath:sas



UNITED STATES
DEPARTMENT OF THE INTERIOR
GEOLOGICAL SURVEY



JUN 1 1955

[Faint, mostly illegible text body of the document]





COPY TO O.C.C.

UNITED STATES
DEPARTMENT OF THE INTERIOR
GEOLOGICAL SURVEY
P. O. Box 965
Farmington, New Mexico

IN REPLY REFER TO:

June 1, 1955



Pacific Northwest Pipelin Corporation
413 1/2 West Main
Farmington, New Mexico

Re: Santa Fe 080379
(14-08-001-439)

Gentlemen:

Receipt is acknowledged of your "Notice of Intention to Drill" dated May 31, 1955 covering your well No. 24-21 San Juan 29-6 Unit in NE 1/4 sec. 21, T. 29 N., R. 6 W., N. M. P. M., Rio Arriba County, New Mexico, Blanco pool.

Your proposed work is hereby approved subject to compliance with the provisions of the "Oil and Gas Operating Regulations" revised May 25, 1942, a copy of which will be sent to you on request, and subject to the following conditions:


1. Drilling operations so authorized are subject to the attached sheet for general conditions of approval.
2. Furnish copies of all logs.

Very truly yours,

(Orig. Sgd.) P. T. McGRATH

P. T. McGrath
District Engineer

PTMcGrath:ae



UNITED STATES
DEPARTMENT OF THE INTERIOR
GEOLOGICAL SURVEY



COPY TO D.C.



June 11, 1955

Mr. [Name] [Address]
[City] [State] [Zip]

Dear Sir:

Reference is made to your letter of June 1, 1955, regarding the proposed [Project Name] in the [Location]. The Bureau has reviewed the information submitted and has determined that the proposed project is in accordance with the [Regulation Name].

It is recommended that the proposed project be approved, subject to the condition that the [Condition Name] be met. The Bureau has no objection to the proposed project as long as the [Condition Name] is met.

Very truly yours,
[Signature]

[Name]

[Address]

[City] [State] [Zip]

114

			X

(SUBMIT IN TRIPLICATE)

UNITED STATES
DEPARTMENT OF THE INTERIOR
GEOLOGICAL SURVEY

Land Office Santa Fe
Lease No. 002179
Unit San Juan Unit 29-6
14-00-001-639

SUNDRY NOTICES AND REPORTS ON WELLS

NOTICE OF INTENTION TO DRILL.....	1	SUBSEQUENT REPORT OF WATER SHUT-OFF.....
NOTICE OF INTENTION TO CHANGE PLANS.....		SUBSEQUENT REPORT OF SHOOTING OR ACIDIZING.....
NOTICE OF INTENTION TO TEST WATER SHUT-OFF.....		SUBSEQUENT REPORT OF ALTERING CASING.....
NOTICE OF INTENTION TO RE-DRILL OR REPAIR WELL.....		SUBSEQUENT REPORT OF RE-DRILLING OR REPAIR.....
NOTICE OF INTENTION TO SHOOT OR ACIDIZE.....		SUBSEQUENT REPORT OF ABANDONMENT.....
NOTICE OF INTENTION TO PULL OR ALTER CASING.....		SUPPLEMENTARY WELL HISTORY.....
NOTICE OF INTENTION TO ABANDON WELL.....		

RECEIVED
JUN 1 1945
U.S. GEOLOGICAL SURVEY
WASHINGTON, NEW MEXICO

(INDICATE ABOVE BY CHECK MARK NATURE OF REPORT, NOTICE, OR OTHER DATA)

Nov 11, 1955

Well No. ~~San Juan Unit 29-4~~ ~~29-4~~ is located ~~990~~ ft. from ~~S~~ ^N line and ~~990~~ ft. from ~~W~~ ^E line of sec. ~~21~~

Sec. and Sec. No. Twp. Range Meridian
 11 10 10 10
 (Field) (County or Subdivision) New Mexico (State or Territory)

The elevation of the derrick floor above sea level is 6267.4 ft.

DETAILS OF WORK

(State names of and expected depths to objective sands; show sizes, weights, and lengths of proposed casings; indicate mudding jobs, cementing points, and all other important proposed work)

Proposed: Drill 15" hole to 1200', set 10-3/4" casing at that point and cement with 100 sacks 4 1/2 gal. cement. Drill with mud to approximately 3000', set 7" log. and cement with 200 sacks 4 1/2 gal. cement. Drill from Yates Pa. with gas to approximately 5700', send from CHIFF house and Point rock-out section separately with 10,000 gal. treatments, clean out open hole, run log. and complete well.

The entire East half of Sec. 21 T24N34E is committed to Unit 29-6 Area 24-21.

I understand that this plan of work must receive approval in writing by the Geological Survey before operations may be commenced.

Company PEOPLE'S REPUBLIC OF CHINA

Address 443-1/2 1st St

~~Parliament, New Mexico~~

By L. H. Klepper

Title _____

Company **PACIFIC NORTHWEST PIPELINE CORPORATION**

Lease..... Well No.....

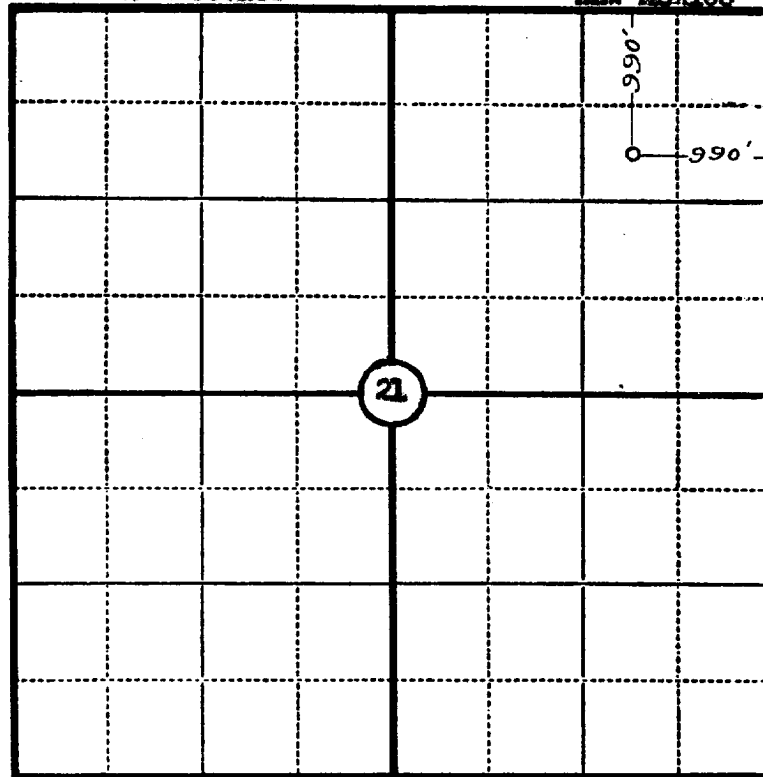
Sec. **21**, T. **29 N.**, R. **6 W., N.M.P.M.**

Location **990' FROM THE NORTH LINE AND 990' FROM THE EAST LINE.**

Elevation **6367.6 Ungraded ground.**

RIO ARriba COUNTY

NEW MEXICO



Scale—4 inches equal 1 mile.

This is to certify that the above plat was prepared from field notes of actual surveys made by me or under my supervision and that the same are true and correct to the best of my knowledge and belief.

Seal:

James P. Leese
Registered **[REDACTED]** Land Surveyor.

JAMES P. LEESE
N. MEX. REG. NO. 1463

Surveyed **27 MAY**, **1955**

SAN JUAN ENGINEERING CO.
P. O. Box 752
FARMINGTON, N. M.

NEW MEXICO
OIL CONSERVATION COMMISSION

Form C-128

Well Location and/or Gas Proration Plat

Date July 5, 1956

Operator Pacific Northwest Pipeline Corp. Lease Unit 29-6

Well No. 24-21 Section 21 Township 29N Range 6W NMPM

Located 990 Feet From North Line, 990 Feet From East Line,

Mo Arriba County, New Mexico. G. L. Elevation 6367.6

Name of Producing Formation Mesa Verde Pool Blanco Dedicated Acreage 320 ✓

(Note: All distances must be from outer boundaries of Section)

U.S.D.I.	U.S.D.I. X
	Pacific Northwest Pipeline Corp.

NOTE

This section of form is to be used for gas wells only.



SCALE: 1"=1000'

1. Is this Well a Dual Comp. ? Yes No
2. If the answer to Question 1 is yes, are there any other dually completed wells within the dedicated acreage? Yes No

Name Original signed by T. A. Dugan

Position District Engineer


Representing Pacific Northwest Pipeline Corp.

Address 413 W. Main, Farmington, New Mex.

This is to certify that the above plat was prepared from field notes of actual surveys made by me or under my supervision and that the same are true and correct to the best of my knowledge and belief.

Date Surveyed

Registered Professional Engineer and/or Land Surveyor



OIL CONSERVATION COMMISSION		
AZTEC DISTRICT OFFICE		
No. Copies Received <u>2</u>		
DISTRIBUTION		
	NO. FURNISHED	
Operator		
Santa Fe	/	
Proration Office		
State Land Office		
U. S. G. S.		
Transporter		
File	/	✓