



IN REPLY REFER TO:

UNITED STATES
DEPARTMENT OF THE INTERIOR
GEOLOGICAL SURVEY

P. O. Box 965
Farmington, New Mexico

May 9, 1955

Southern Union Gas Company
1001 Bart Building
Dallas 1, Texas

Re: Santa Fe 078423
14-08-001-567

Gentlemen:

Receipt is acknowledged of your "Notice of Intention to Drill" dated May 4, 1955 covering your well No. 43 San Juan 29-7 Unit in NW $\frac{1}{4}$ SW $\frac{1}{4}$ sec. 8, T. 29 N., R. 7 W., N. M. P. M., Rio Arriba County, New Mexico, Blanco pool.

Your proposed work is hereby approved subject to compliance with the provisions of the "Oil and Gas Operating Regulations" revised May 25, 1942, a copy of which will be sent to you on request, and subject to the following conditions:


1. Drilling operations so authorized are subject to the attached sheet for general conditions of approval.
2. Furnish copies of all logs.

Very truly yours,

(Orig. Sgd.) A. P. KLEEMAN

A. P. Kleeman
Acting District Engineer

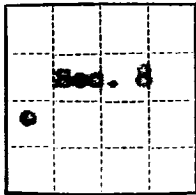
APKleeman:ag



UNITED STATES
DEPARTMENT OF THE INTERIOR
BUREAU OF LAND MANAGEMENT



1944



(SUBMIT IN TRIPLICATE)

UNITED STATES
DEPARTMENT OF THE INTERIOR
GEOLOGICAL SURVEY

Land Office **San Juan**
Lease No. **San Juan 29-7 Unit**
Unit **14-03-001-367**

SUNDRY NOTICES AND REPORTS ON WELLS

NOTICE OF INTENTION TO DRILL.....	<input checked="" type="checkbox"/>	SUBSEQUENT REPORT OF WATER SHUT-OFF.....	
NOTICE OF INTENTION TO CHANGE PLANS.....		SUBSEQUENT REPORT OF SHOOTING OR ACIDIZING.....	
NOTICE OF INTENTION TO TEST WATER SHUT-OFF.....		SUBSEQUENT REPORT OF ALTERING CASING.....	
NOTICE OF INTENTION TO RE-DRILL OR REPAIR WELL.....		SUBSEQUENT REPORT OF RE-DRILLING OR REPAIR.....	
NOTICE OF INTENTION TO SHOOT OR ACIDIZE.....		SUBSEQUENT REPORT OF ABANDONMENT.....	
NOTICE OF INTENTION TO PULL OR ALTER CASING.....		SUPPLEMENTARY WELL HISTORY.....	
NOTICE OF INTENTION TO ABANDON WELL.....			

(INDICATE ABOVE BY CHECK MARK NATURE OF REPORT, NOTICE, OR OTHER DATA)

29-7 Unit Well No. 43 **May 4,** 19 **55**
Well No. **43** is located **1870** ft. from **S** line and **1070** ft. from **W** line of sec. **8**
N 1/4 Sec. 8 **Twp.-23N, Range 7-W** **N.M.P.M.**
(1/4 Sec. and Sec. No.) (Twp.) (Range) (Meridian)
Blanco **Rio Arriba County** **New Mexico**
(Field) (County or Subdivision) (State or Territory)

The elevation of the derrick floor above sea level is _____ ft. **To Be Furnished**

DETAILS OF WORK

(State names of and expected depths to objective sands; show sizes, weights, and lengths of proposed casings; indicate mudding jobs, cementing points, and all other important proposed work)

The objective sands are the **Cliff House** and **Point Lookout** expected at about **5200** and **5700** feet respectively.

The proposed casing program: **9 5/8 @ 150' circulated to surface**
& 7 @ 2000' with 300 snobs.

We proposed to drill using rotary tools to Total Depth but using gas thru the pipe.

Well to be sand fraced in both zones.

The **N/2** of Section **13** is dedicated to this well.

I understand that this plan of work must receive approval in writing by the Geological Survey before operations may be commenced.

Company **Southern Union Gas Company**
Address **1411 Hurt Building**
Dallas 1, Texas

By **A. M. Wiederkehr**
Title **Manager, Exploration Department**

COMPANY Southern Union Gas Company

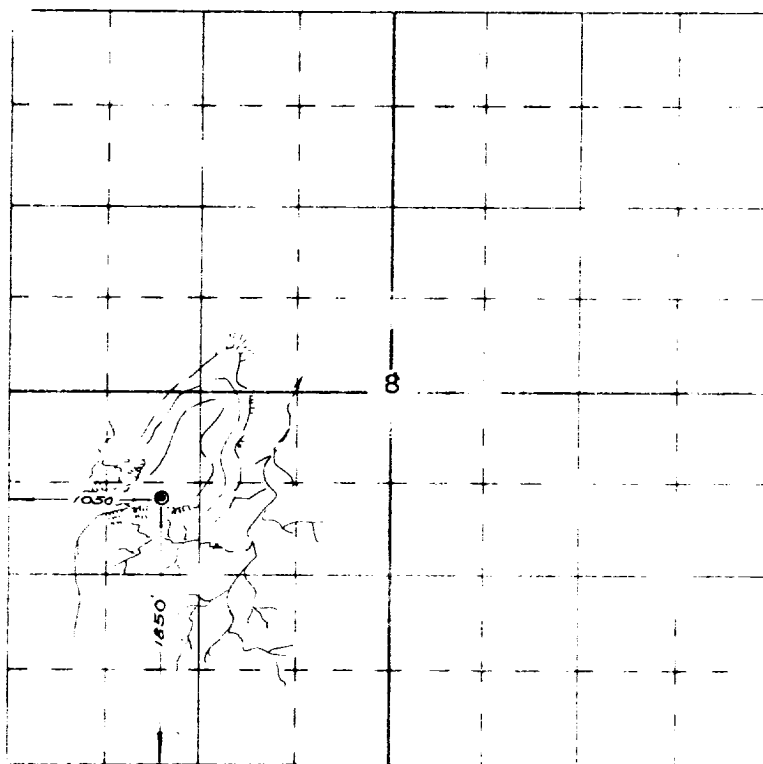
Well Name & No. 29-7 Unit Well No. 43 Lease No. S.F. 078423

Location 1850' from the South line and 1050' from the West line.

Being in SW¹/₄SW¹/₄

Sec. 8, T29N, R7W., N.M.P.M., Rio Arriba County, New Mexico.

Ground Elevation



RECEIVED
APR 3 1955
U. S. GEOLOGICAL SURVEY
FARMINGTON, NEW MEXICO

Scale -- 4 inches equals 1 mile

Surveyed April 30, 1955

This is to certify that the above plat was prepared from field notes of actual surveys made by me or under my supervision and that the same are true and correct to the best of my knowledge and belief.

Ernest V. Echshaw

Ernest V. Echshaw
Registered Land Surveyor
N. M. Reg. #1545

