

# AZTEC OIL & GAS COMPANY

P. O. DRAWER 570  
FARMINGTON, NEW MEXICO

August 12, 1968

New Mexico Oil Conservation Commission  
1000 Rio Brazos Road  
Aztec, New Mexico

Gentlemen:


The following is the deviation record for Aztec Oil & Gas Company's  
La Jara Canyon #1 well located in Section 10, T-29N, R-5W, Rio Arriba  
County, New Mexico.

Dev. 3/4 deg @ 311'  
Dev. 1 deg @ 1800'  
Dev. 1 deg @ 2100'  
Dev. 1-3/4 deg @ 2947'  
Dev. 1-1/2 deg @ 3288'  
Dev. 1-1/2 deg @ 3619'  
Dev. 3/4 deg @ 4650'  
Dev. 1/4 deg @ 5565'

Dev. 1-1/4 deg @ 5765'  
Dev. 3 deg @ 5965'  
Dev. 3 deg @ 5991'  
Dev. 1/4 deg @ 6950'  
Dev. 0 deg @ 7733'  
Dev. 1/4 deg @ 8026'  
Dev. 1/4 deg @ 8782'  
Dev. 1/4 deg @ 8300'

Yours truly,

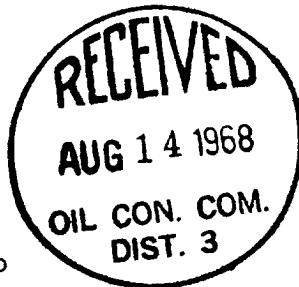
AZTEC OIL AND GAS COMPANY




Joe C. Salmon  
District Superintendent

JCS/dr

State of New Mexico  
County of San Juan



The foregoing instrument was acknowledged before me this 13<sup>th</sup>  
day of August, 1968, by Joe C. Salmon of Aztec Oil and Gas, on behalf  
of said Company.

  
\_\_\_\_\_  
Notary Public

My commission expires:

11/5/70