


30-039-21065

Form C-101
Revised 1-1-65



NEW MEXICO OIL CONSERVATION COMMISSION

NO. OF COPIES RECEIVED	5
DISTRIBUTION	
SANTA FE	1
FILE	1
U.S.G.S.	1
LAND OFFICE	1
OPERATOR	1

5A. Indicate Type of Lease
STATE ☐ FEE ☒

5. State Oil & Gas Lease No.

APPLICATION FOR PERMIT TO DRILL, DEEPEN, OR PLUG BACK

1a. Type of Work DRILL <input checked="" type="checkbox"/> DEEPEN <input type="checkbox"/> PLUG BACK <input type="checkbox"/>		7. Unit Agreement Name San Juan 29-5 Unit
b. Type of Well OIL WELL <input type="checkbox"/> GAS WELL <input checked="" type="checkbox"/> OTHER <input type="checkbox"/> SINGLE ZONE <input type="checkbox"/> MULTIPLE ZONE <input type="checkbox"/>		8. Farm or Lease Name San Juan 29-5 Unit
2. Name of Operator Northwest Pipeline Corporation		9. Well No. 69
3. Address of Operator Box 90 Farmington, New Mexico 87401		10. Field and Pool, or Wildcat Basin Dakota
4. Location of Well UNIT LETTER I LOCATED 1475 FEET FROM THE South LINE AND 790 FEET FROM THE East LINE OF SEC. 21 TWP. 29N RGE. 5W NMPM		12. County Rio Arriba
19. Proposed Depth 8100		19A. Formation Dakota
20. Rotary or C.T. Rotary		
21. Elevations (Show whether DE, RI, etc.) 6723' GR	21A. Kind & Status Plug. Bond	21B. Drilling Contractor Arapahoe
22. Approx. Date Work will start 3-1-75		

PROPOSED CASING AND CEMENT PROGRAM

SIZE OF HOLE	SIZE OF CASING	WEIGHT PER FOOT	SETTING DEPTH	SACKS OF CEMENT	EST. TOP
13-3/4"	9-5/8"	32.3	300	280	Circulate
8-3/4"	7"	20.0	4000	165	1500'
6-1/4"	4-1/2"	10.5 & 11.6	8100	320	3800'

Selectively perforate & stimulate the Dakota Formation.

A BOP will be installed after the surface casing is set & cemented. All subsequent work on the well will be conducted through the BOP.

The East half of section 21 is dedicated to this well.

APPROVAL VALID
FOR 90 DAYS UNLESS
DRILLING COMMENCED,

EXPIRES 5-27-75

CONFIDENTIAL

IN ABOVE SPACE DESCRIBE PROPOSED PROGRAM: IF PROPOSAL IS TO DEEPEN OR PLUG BACK, GIVE DATA ON PRESENT PRODUCTIVE ZONE AND PROPOSED NEW PRODUCTIVE ZONE. GIVE BLOWOUT PREVENTER PROGRAM, IF ANY.

I hereby certify that the information above is true and complete to the best of my knowledge and belief.

Signed O. B. Whitenburg Title Production & Drilling Engineer Date 2-25-75

(This space for State Use)

SUPERVISOR DIST. #3

FEB 26 1974

APPROVED BY [Signature] TITLE _____ DATE _____

CONDITIONS OF APPROVAL, IF ANY:

NEW MEXICO OIL CONSERVATION COMMISSION
WELL LOCATION AND ACREAGE DEDICATION PLAT

Form C-102
Supersedes C-128
Effective 1-1-65

All distances must be from the outer boundaries of the Section.

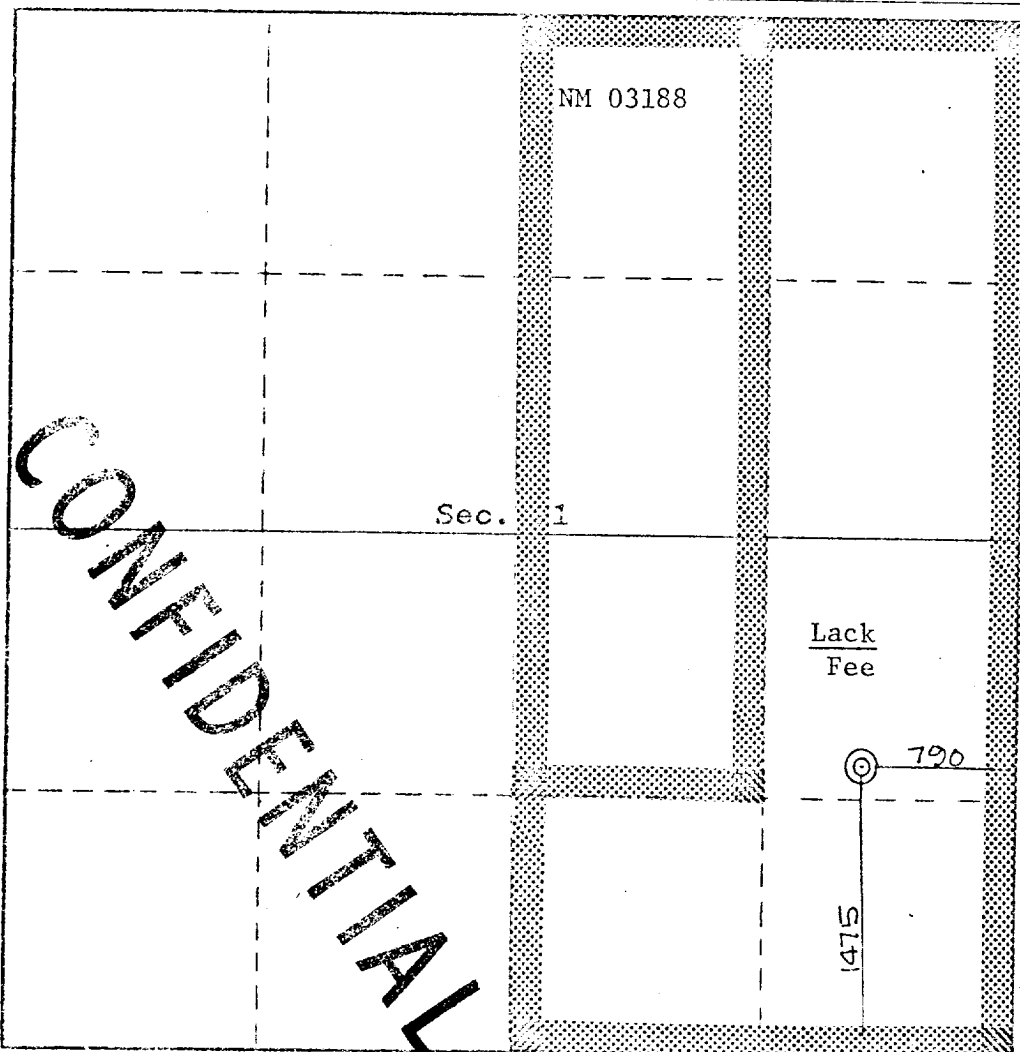
NORTHWEST PIPELINE CORPORATION			San Juan 29-5 Unit		Well No. 69
Section I	Section 21	Township 29 NORTH	Range 5 WEST	County RIO ARriba	
Actual Section Location of Well:					
1475	feet from the SOUTH	line and	790	feet from the EAST	line
6723.0	Producing Formation Dakota	Pool Basin Dakota	Dedicated Acreage: 320 Acres		

1. Outline the acreage dedicated to the subject well by colored pencil or hachure marks on the plat below.
2. If more than one lease is dedicated to the well, outline each and identify the ownership thereof (both as to working interest and royalty).
3. If more than one lease of different ownership is dedicated to the well, have the interests of all owners been consolidated by communitization, unitization, force-pooling, etc?

☐ Yes ☒ No If answer is "yes," type of consolidation _____

If answer is "no," list the owners and tract descriptions which have actually been consolidated. (Use reverse side of this form if necessary.) NE/4 SE/4 Sec 21, T29N, R5W

No allowable will be assigned to the well until all interests have been consolidated (by communitization, unitization, forced-pooling, or otherwise) or until a non-standard unit, eliminating such interests, has been approved by the Commission.



CERTIFICATION

I hereby certify that the information contained herein is true and complete to the best of my knowledge and belief.

O.B. Whitenburg
Name

O.B. Whitenburg

Position

Production & Drilling Engineer

Company

Northwest Pipeline Corp.

Date

2-25-75

I hereby certify that the well location shown on this plat was plotted from field notes of actual surveys made by me or under my supervision, and that the same is true and correct to the best of my knowledge and belief.

Date Surveyed

13 February, 1975

Registered Professional Engineer and Land Surveyor

James P. Leary
JAMES P. LEARY

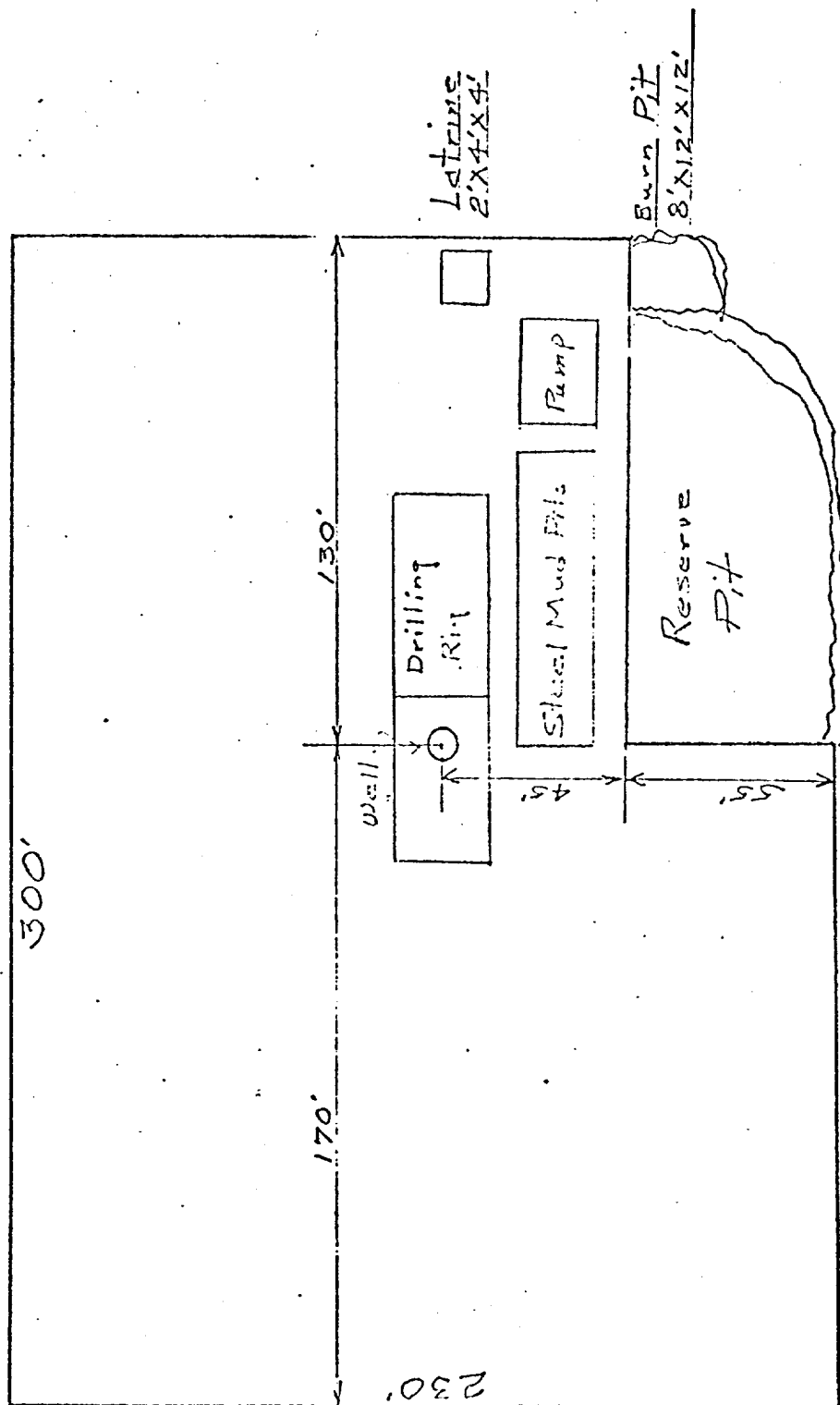
Certificate No.

1463

0 330 660 990 1320 1650 1980 2310 2640 2970 3300 3630 3960 4290 4620 4950 5280 5610 5940 6270 6600 6930 7260 7590 7920 8250 8580 8910 9240 9570 9900

LOCATION AND EQUIPMENT LAYOUT

San Juan 29-5 Unit #69



CONFIDENTIAL

12

15

TCD

Hwy 64

21

22

23

27

R5W

CONFIDENTIAL

VICINITY MAP FOR

NORTHWEST PIPELINE

Wells located in the NE/SE
 of Sec. 21 & SE/NE of Sec. 28,
 TCD, near NMPA, Rio Arriba
 County, New Mexico.
 Scale 1" = 200' Date 2-14-75

By J. A. Hernandez, Jr. & Associates, San Antonio, Texas

San Juan 29-5 Unit #69

Proposed roads
Existing Pipeline
Proposed Pipeline

