

NO. OF COPIES RECEIVED	5
DISTRIBUTION	
SANTA FE	1
FILE	1
U.S.G.S.	1
LAND OFFICE	1
OPERATOR	1

NEW MEXICO OIL CONSERVATION COMMISSION

30-039-21091

Form C-101
Revised 1-1-65

5A. Indicate Type of Lease
STATE <input type="checkbox"/> FEDERAL <input checked="" type="checkbox"/>
5. State Oil & Gas Lease No.

APPLICATION FOR PERMIT TO DRILL, DEEPEN, OR PLUG BACK

1a. Type of Work		7. Unit Agreement No.	
DRILL <input checked="" type="checkbox"/> DEEPEN <input type="checkbox"/> PLUG BACK <input type="checkbox"/>		San Juan 29-6 Unit	
b. Type of Well		8. Farm or Lease Name	
OIL WELL <input type="checkbox"/> GAS WELL <input checked="" type="checkbox"/> OTHER <input type="checkbox"/>	SINGLE ZONE <input checked="" type="checkbox"/> MULTIPLE ZONE <input type="checkbox"/>	San Juan 29-6 Unit	
2. Name of Operator		9. Well No.	
Northwest Pipeline Corporation		68A	
3. Address of Operator		10. Field Unit Pool, etc.	
P.O. Box 90 Farmington, New Mexico 87401		Blanco Mesa Ver	
4. Location of Well		11. County	
UNIT LETTER 0 LOCATED 1690 FEET FROM THE east LINE		Rio Arriba	
AND 1000 FEET FROM THE south LINE OF SEC. 29 TWP. 20N RGE. 6W N30W			
12. Proposed Depth		13A. Formation	
5710		Mesa Verde	
13B. Drilling Contractor		14. Estimated Date of Completion	
Arapahoe		May 15, 1975	
21. Elevation of Well (ft., etc.)		22. Approx. Date of Completion	
6411 GR		May 15, 1975	
11A. Kind & Status Plug. Bond			
Blanket			

23. PROPOSED CASING AND CEMENT PROGRAM					
SIZE OF HOLE	SIZE OF CASING	WEIGHT PER FOOT	SETTING DEPTH	SACKS OF CEMENT	EST. COST
13-3/4	9-5/8	32.3	200	180	disc
8-3/4	7	20	3620	165	2200
6-1/4	4-1/2 liner	10.5	5710	215	3550


Selectively perforate and stimulate the Mesa Verde formation.

A BOP will be installed after the surface casing is set and cemented.
All subsequent work will be conducted through the BOP.

The E/2 of Section 29 is dedicated to this well.

APPROVAL VALID
FOR 90 DAYS UNLESS
DRILLING COMMENCED,

EXPIRES 8-6-75



IN ABOVE SPACE DESCRIBE PROPOSED PROGRAM: IF PROPOSAL IS TO DEEPEN OR PLUG BACK, GIVE DATA ON PRESENT PRODUCTIVE ZONE AND PROPOSED PRODUCTIVE ZONE. GIVE BLENDING PREVENTER PROGRAM, IF ANY.

I hereby certify that the information above is true and complete to the best of my knowledge and belief.

Signed [Signature] Title Sr. Drlg. & Prod. Engineer Date 5-6-75

OB-Whitcomb (This space for State Use) 35

APPROVED BY [Signature] TITLE SUPERVISOR DIST. #3 DATE 5-8-75

CONDITIONS OF APPROVAL, IF ANY:

**NEW MEXICO OIL CONSERVATION COMMISSION
WELL LOCATION AND ACREAGE DEDICATION PLAT**

Form O-100
Supersedes O-128
Effective 1-1-75

All distances must be from the outer boundaries of the Section.

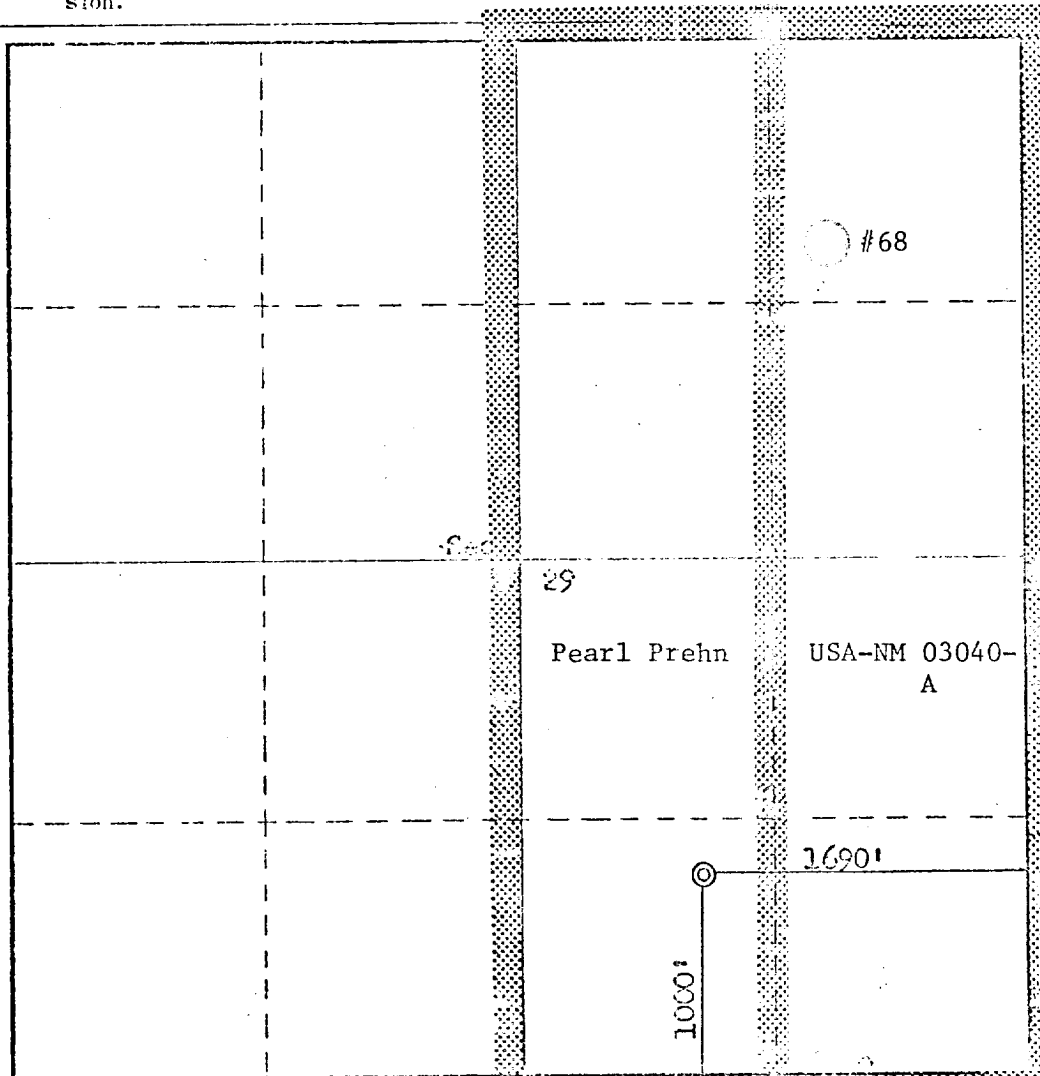

Operator Northwest Pipeline Corporation			Lease San Juan 29-6 Unit		Well No. 68A
Unit Letter 0	Section 29	Township 29N	Range 6W	County Rio Arriba	
Actual Footing- Location of Well: 1000 feet from the South line and 1690 feet from the East line					
Ground Level Elev. 6411	Producing Formation Mesa Verde		Pool Blanco Mesa Verde	Dedicated Acreage 320	

1. Outline the acreage dedicated to the subject well by colored pencil or hatchure marks on the plat below.
2. If more than one lease is dedicated to the well, outline each and identify the ownership thereof (both as to working interest and royalty).
3. If more than one lease of different ownership is dedicated to the well, have the interests of all owners been consolidated by communization, unitization, force-pooling, etc?

☐ Yes ☒ No If answer is "yes," type of consolidation _____

If answer is "no," list the owners and tract descriptions which have actually been consolidated (Use reverse side of this form if necessary.) **SW/4 SE/4 Sec 29, T29N R6W**

No allowable will be assigned to the well until all interests have been consolidated (by communization, unitization, forced-pooling, or otherwise) or until a non-standard unit, eliminating such interests, has been approved by the Commission.



CERTIFICATION

I hereby certify that the information contained herein is true and correct to the best of my knowledge and belief.

Name *O.B. Whitenburg*
O.B. Whitenburg
Position
Sr. Drlg. & Prod. Engineer
Company
Northwest Pipeline Corp.
Date
May 6, 1975

I hereby certify that the well shown on this plat was plotted from notes of actual surveys made under my supervision, and that the same is true and correct to the best of my knowledge and belief.

Date Surveyed
April 17, 1975
Registered Professional Engineer and/or Land Surveyor
Fred B. Harr
Fred B. Harr
Certificate No.
3950