

OIL CONSERVATION DIVISION

PO Box 2088
Santa Fe, New Mexico 87501RECEIVED
OCT - 6 1995
OIL CON. DIV.
DIST. 3

Application for Multiple Completion


Operator	County	Date		
Meridian Oil Inc.	Rio Arriba	September 27, 1995		
Address	Lease	Well No.		
PO Box 4289, Farmington, NM 87499	San Juan 29-7 Unit	93A		
Location of Well	Unit	Section	Township	Range
915'FNL, 1595'FWL	C	2	29N	7W

All applications for multiple completion must complete Items 1 and 2 below.

1. The following facts are submitted:

	Upper Zone	Intermediate Zone	Lower Zone
a. Name of Pool & Formation	Blanco Pictured Cliffs		Blanco Mesaverde
b. Top and Bottom of Pay Section (perforations)	3780-3812		4500-6187
c. Type Production (Oil or Gas)	Gas		Gas
d. Method of Production (Flowing or Artificial Lift)	Flowing		Flowing
e. Daily Production	350 MCF/D		1500 MCF/D
<input type="checkbox"/> Actual <input checked="" type="checkbox"/> Estimated Oil - barrels; Gas - Mcf; Water - barrels			
2. The following must be attached:
 - a. Diagrammatic sketch of the Multiple Completion, showing all casing strings, including diameters and setting depths, centralizers and/or turbolizers and location thereof, quantities used and top of cement, perforated intervals, tubing strings, including diameters and setting depth, location and type of packers and side door chokes, and such other information as may be pertinent.
 - b. Plat showing the location of all wells on applicant's lease, all offset wells on offset leases, and the names and addresses of operators of all leases offsetting applicant's lease.
 - c. Electrical log of the well or other acceptable log with tops and bottoms of producing zones and intervals of perforation indicated thereon. (If such log is not available at the time application is filed, it shall be submitted as provided by Rule 112-A.)

I hereby certify that the information above is true and complete to the best of my knowledge and belief.



Regulatory Representative

September 27, 1995

(This space for State Use)

Approved by ORIGINAL SIGNED BY ERNIE BUSCH

DEPUTY OIL & GAS INSPECTOR, DIST. #3

Date OCT - 6 1995

Note: If the proposed multiple completion will result in an unorthodox well location and/or a non-standard proration unit in one or more of the producing zones, then separate application for approval of the same should be filed simultaneously with this application.

SAN JUAN 29-7 Unit #93A

Blanco Mesaverde/Pictured Cliffs

915' FNL. 1595' FWL

Unit C, Section 2, T29N, R7W

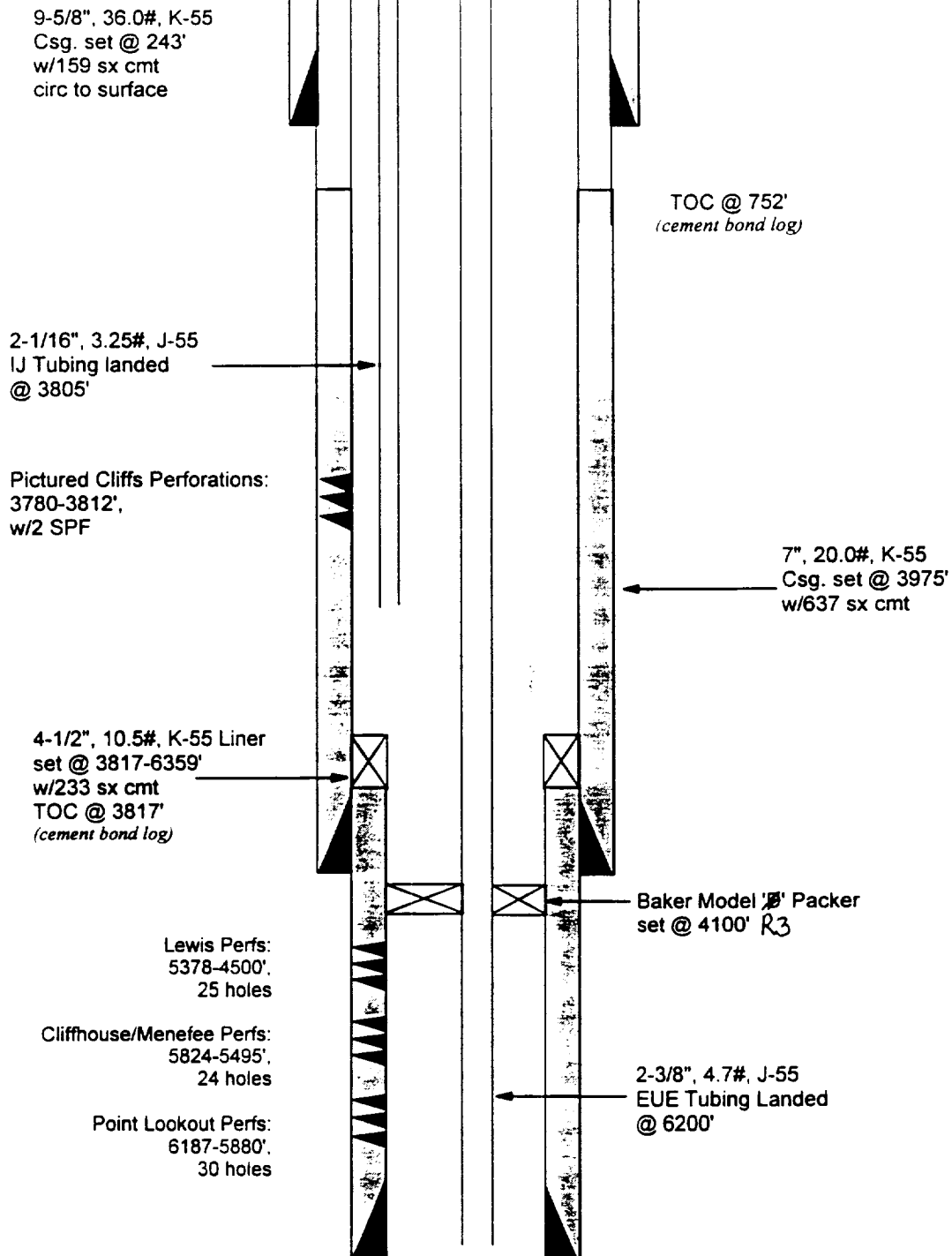
Rio Arriba County, New Mexico

Elevation: 6865' GL

6875' KB

Date Spud: 07/10/95

Proposed



TD: 6400'
PBTd: 6287'

9/12/95

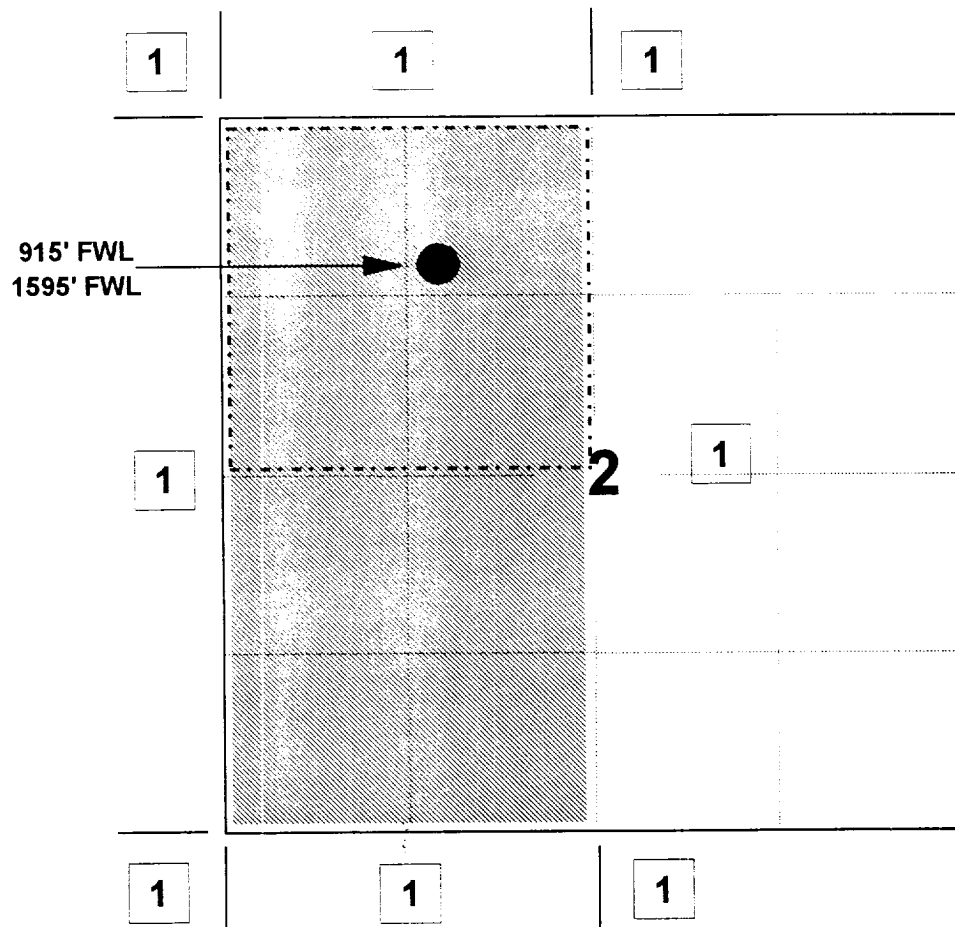
MERIDIAN OIL INC

SAN JUAN 29-7 UNIT #93A

OFFSET OPERATOR \ OWNER PLAT

Mesaverde / Pictured Cliffs Dual Completion Well

Township 29 North, Range 7 West



1) Meridian Oil Inc.

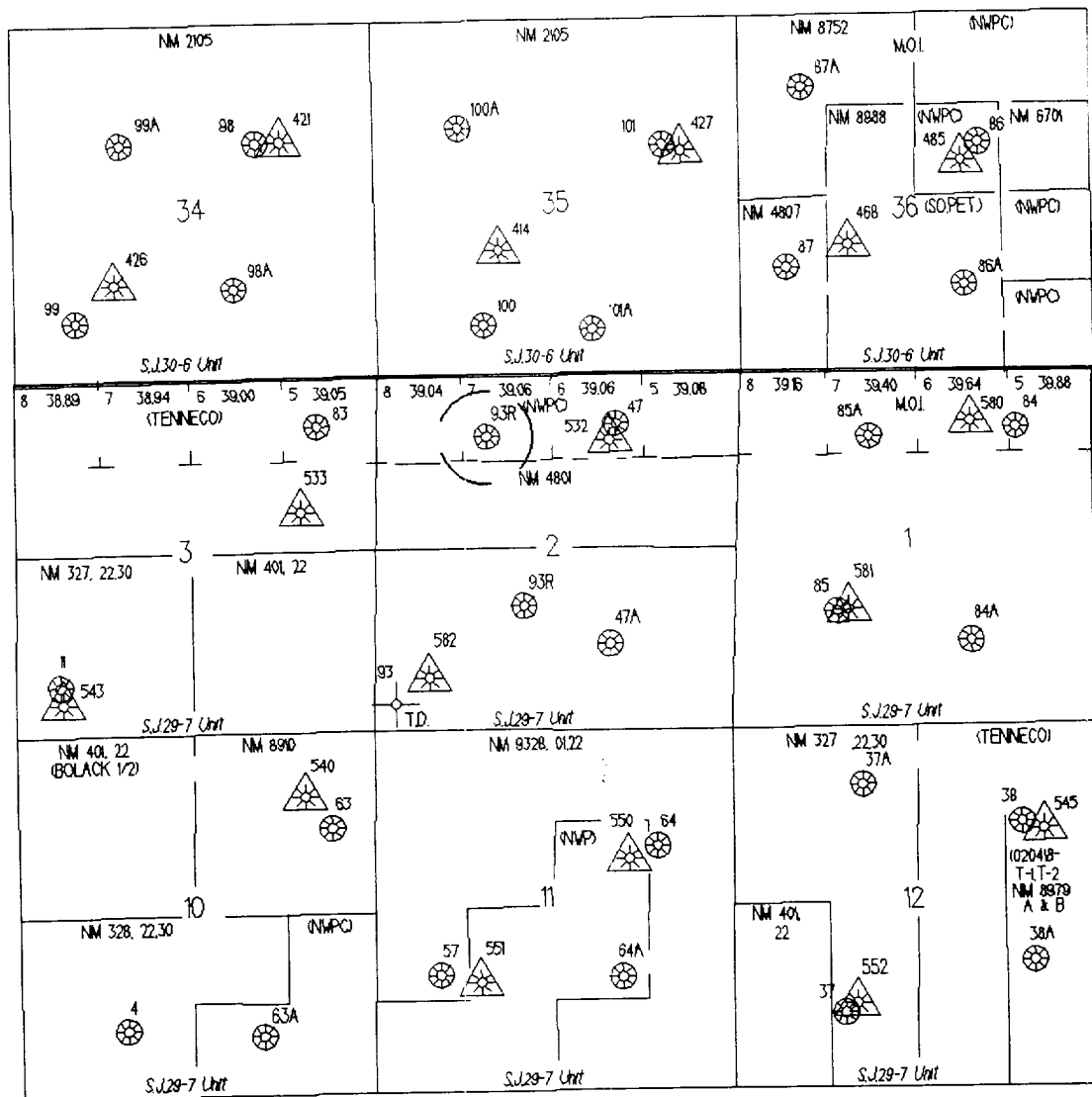









Pictured Cliffs Formation



Mesaverde Formation

T29N, R7W Rio Arriba County, New Mexico



- | | | | |
|---|-----------------|---|---------------|
|  | FRUITLAND COAL |  | MESAVERDE |
|  | FRUITLAND SAND |  | GALLUP |
|  | PICTURED CLIFFS |  | DAKOTA |
|  | CHACRA |  | PENNSYLVANIAN |

 ABANDON