

(SUBMIT IN TRIPLICATE)

UNITED STATES
DEPARTMENT OF THE INTERIOR
GEOLOGICAL SURVEY

Land Office Santa Fe
Lease No. 078046
Unit Hughes

SUNDRY NOTICES AND REPORTS ON WELLS

NOTICE OF INTENTION TO DRILL.....	SUBSEQUENT REPORT OF WATER SHUT-OFF.....	<input checked="" type="checkbox"/>
NOTICE OF INTENTION TO CHANGE PLANS.....	SUBSEQUENT REPORT OF SHOOTING OR ACIDIZING.....	<input type="checkbox"/>
NOTICE OF INTENTION TO TEST WATER SHUT-OFF.....	SUBSEQUENT REPORT OF ALTERING CASING.....	<input type="checkbox"/>
NOTICE OF INTENTION TO RE-DRILL OR REPAIR WELL.....	SUBSEQUENT REPORT OF RE-DRILLING OR REPAIR.....	<input type="checkbox"/>
NOTICE OF INTENTION TO SHOOT OR ACIDIZE.....	SUBSEQUENT REPORT OF ABANDONMENT.....	<input type="checkbox"/>
NOTICE OF INTENTION TO PULL OR ALTER CASING.....	SUPPLEMENTARY WELL HISTORY.....	<input type="checkbox"/>
NOTICE OF INTENTION TO ABANDON WELL.....		<input type="checkbox"/>

(INDICATE ABOVE BY CHECK MARK NATURE OF REPORT, NOTICE, OR OTHER DATA)

November 7, 1962


Well No. Hughes 1-21 is located 790 ft. from N 1/4 line and 1850 ft. from E 1/4 line of sec. 21
SW/4 Section 21 T-29-N R-8-W N.M.P.M.
(1/4 Sec. and Sec. No.) (Twp.) (Range) (Meridian)
Basin Dakota San Juan New Mexico
(Field) (County or Subdivision) (State or Territory)

The elevation of the derrick floor above sea level is 6424 ft. G.L.

DETAILS OF WORK

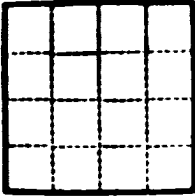
(State names of and expected depths to objective sands; show sizes, weights, and lengths of proposed casings; indicate mudding jobs, cementing points, and all other important proposed work)

Spudded 11-3-62 - 13-3/4" hole. Drilled to 170' T.D., ran 5 joints 10-3/4" 32.75# H-40 STC casing with Larkin plain type guide shoe. Landed 161' w/125 sks. Class "A" cement, 2% CaCl₂, 1/4# Flocele w/full returns. Now waiting on rotary rig.



I understand that this plan of work must receive approval in writing by the Geological Survey before operations may be commenced.

Company Delhi-Taylor Oil Corp.
 Address P.O. Drawer 1198
Farmington, New Mexico
 By E.W. Gynn Original signed by E. W. Gynn
 Title District Engineer



(SUBMIT IN TRIPLICATE)

UNITED STATES
DEPARTMENT OF THE INTERIOR
GEOLOGICAL SURVEY

Budget Form No. 43-2250-1
Form Approved

Lead Office Santa Fe
Lease No. 078046
Unit Hughes

SUNDRY NOTICES AND REPORTS ON WELLS

NOTICE OF INTENTION TO DRILL	SUBSEQUENT REPORT OF WATER SHUT-OFF	<input checked="" type="checkbox"/>
NOTICE OF INTENTION TO CHANGE PLANS	SUBSEQUENT REPORT OF SHOOTING OR ACIDIZING	
NOTICE OF INTENTION TO TEST WATER SHUT-OFF	SUBSEQUENT REPORT OF ALTERING CASINGS	
NOTICE OF INTENTION TO RE-DRILL OR REPAIR WELL	SUBSEQUENT REPORT OF RE-DRILLING OR REPAIR	
NOTICE OF INTENTION TO SHUT OR ACIDIZE	SUBSEQUENT REPORT OF ABANDONMENT	
NOTICE OF INTENTION TO PULL OR ALTER CASINGS	SUPPLEMENTARY WELL HISTORY	
NOTICE OF INTENTION TO ABANDON WELL		

(INDICATE ABOVE BY CHECK MARK NATURE OF REPORT, NOTICE, OR OTHER DATA)

December 11, 1962

Well No. Hughes 2-21 is located 790 ft. from N/S line and 1050 ft. from E/W line of sec. 21

SW 1/4 Sec. 21 T-29-N R-6-W NECN
(S. 1/4 and 1/2 Sec. No.) (Twp.) (Range) (Meridian)
Basin, Santa Fe San Juan New Mexico
(Well) (County or Subdivision) (State or Territory)


RECEIVED

The elevation ~~of the bottom of the well~~ is 6424 ft. G.L.

DETAILS OF WORK

(State names of and expected depths to objective sands; show sizes, weights, and lengths of proposed casings; indicate mudlogging jobs, cementing points, and all other important proposed work)

Drilled out from under surface casing w/8-7/8" hole to T.D. of 3230'. Ran 102 joints of 7-5/8" 24# E-40 HMC casing landed at 3225' w/200 sks. Incor cement w/40% Diacon "D", 4% CaCl₂ & 1/4# Floccs per sk. and 100 sks. Incor, 4% Col, 2% CaCl₂ & 1/4# Floccs per sk. preceded w/20 hbls. water w/ full returns on cement. Casing tested to 1500# psi, held OK, now drilling ahead.



I understand that this plan of work must receive approval in writing by the Geological Survey before operations may be commenced.

Company Delhi-Taylor Oil Corporation

Address P.O. Drawer 1198
Farmington, New Mexico

Original signed by
By A. R. Gibson
A. R. Gibson
Title Dist. Superintendent