

Form J-331a
(Feb. 1951)

(SUBMIT IN TRIPLICATE)

UNITED STATES
DEPARTMENT OF THE INTERIOR
GEOLOGICAL SURVEY

Land Office Santa Fe
Lease No. 078487-B
Unit E $\frac{1}{2}$, Sec. 6

SUNDRY NOTICES AND REPORTS ON WELLS

NOTICE OF INTENTION TO DRILL	<input checked="" type="checkbox"/>	SUBSEQUENT REPORT OF WATER SHUT-OFF	
NOTICE OF INTENTION TO CHANGE PLANS		SUBSEQUENT REPORT OF SHOOTING OR ACIDIZING	
NOTICE OF INTENTION TO TEST WATER SHUT-OFF		SUBSEQUENT REPORT OF ALTERING CASING	
NOTICE OF INTENTION TO RE-DRILL OR REPAIR WELL		SUBSEQUENT REPORT OF REDRILLING OR REPAIR	
NOTICE OF INTENTION TO SHOOT OR ACIDIZE		SUBSEQUENT REPORT OF ABANDONMENT	
NOTICE OF INTENTION TO PULL OR ALTER CASING		SUPPLEMENTARY WELL HISTORY	
NOTICE OF INTENTION TO ABANDON WELL			

(INDICATE ABOVE BY CHECK MARK NATURE OF REPORT, NOTICE, OR OTHER DATA)

September 12, 1952

Well No. 1 is located 1650 ft. from N line and 2260 ft. from E line of sec. 6
SW-4, NE-4, Sec. 6 29-N 8-W N.M.P.M.
($\frac{1}{4}$ Sec. and Sec. No.) (Twp.) (Range) (Meridian)
Blanco San Juan New Mexico
(Field) (County or Subdivision) (State or Territory)

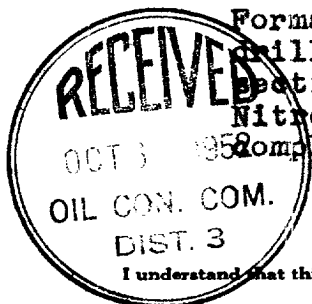
The elevation of the derrick floor above sea level is _____ ft. 6252' Graded G.L.

DETAILS OF WORK

(State names of and expected depths to objective sands; show sizes, weights, and lengths of proposed casings; indicate mudding jobs, cementing points, and all other important proposed work)

Set 150' to 200' of 10-3/4" Surface Casing and circulate cement to surface.

Set approximately 4,600' of 7" OD to top of Mesa Verde Formation, cement with 200 to 400 sacks of cement. Gas drill to approximately 5,500' or through the Point Lookout section of Mesa Verde Formation. Shoot pay zone with 2 quarts Nitro Per foot. Gas drill to clean out after shot, and complete.



I understand that this plan of work must receive approval in writing by the Geological Survey before operations may be commenced.

Company Anderson Prichard Oil Corp.

Address Liberty Bank Building
Oklahoma City, Oklahoma.

By Karl Bashara
Karl Bashara
Title Dist. Foreman

100-100000-100000

100-100000-100000

100-100000-100000

100-100000-100000

100-100000-100000

100-100000-100000

100-100000-100000

100-100000-100000

100-100000-100000

100-100000-100000

100-100000-100000

100-100000-100000

100-100000-100000

100-100000-100000

100-100000-100000

100-100000-100000

100-100000-100000

100-100000-100000

100-100000-100000

100-100000-100000

NEW MEXICO
OIL CONSERVATION COMMISSION

Gas Well Plat

Date February 19, 1954


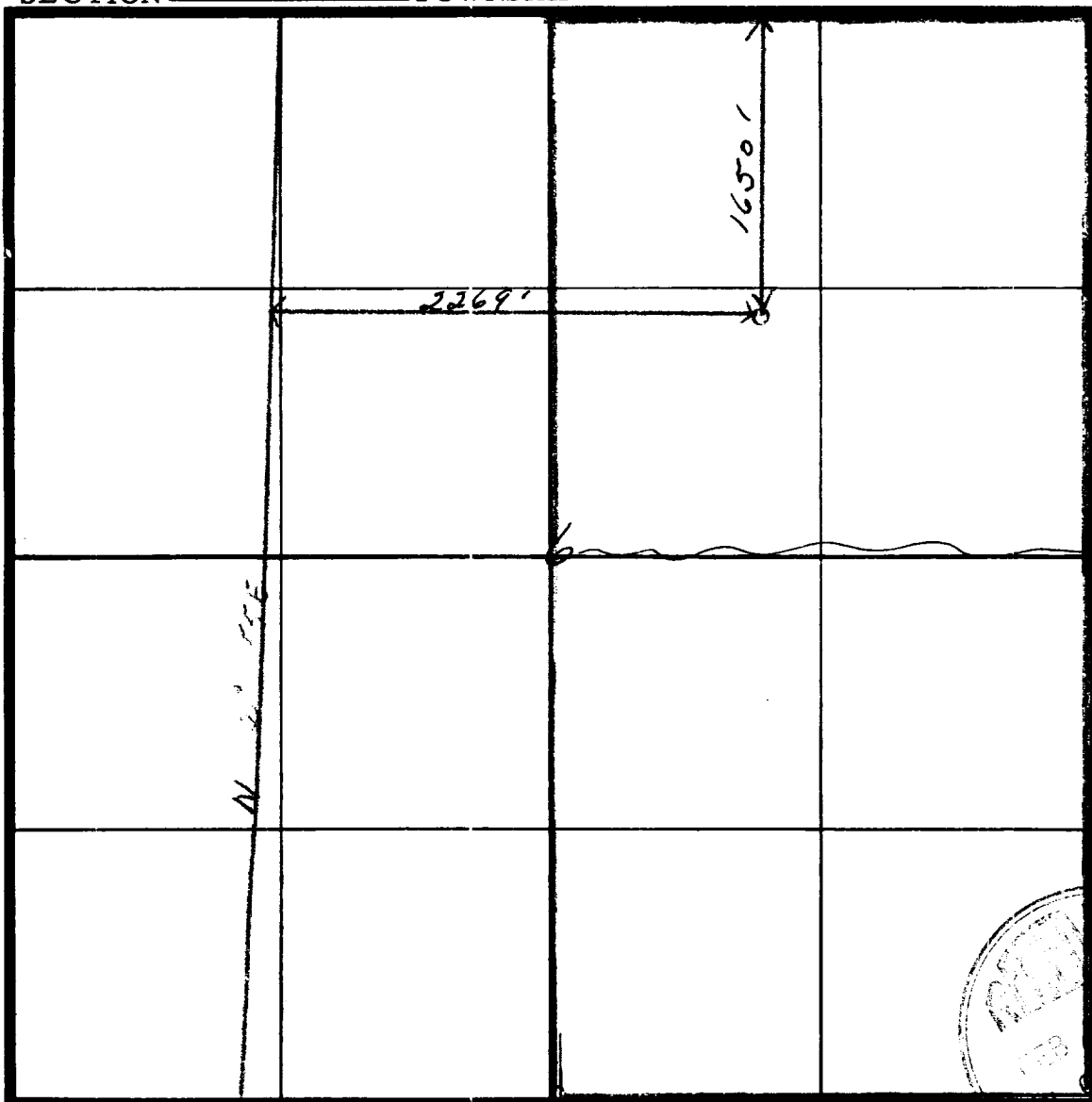
Anderson-Prichard Oil Corp. Prichard-Federal 1
Operator Lease Well No.

Name of Producing Formation Mesaverde Pool Blanco
Pictured Cliffs Blanco lit.

No. Acres Dedicated to the Well 320

Indicate land status and show ownership. Federal Lease No. 978487

SECTION 6 TOWNSHIP 29N RANGE 8W



I hereby certify that the information given above is true and complete to the best of my knowledge.

Name Earl Bashaw
Position District Superintendent
Representing Anderson-Prichard Oil Corp.
Address 311 Paramount Bldg., Denver, Colo.

(over)

OIL CONSERVATION COMMISSION		
AZTEC DISTRICT OFFICE		
No. Copies Returned	2	
DISTRIBUTION		
Operator		
Santa Fe	1	
Proration CTR		
State Land Office		
U. S. G. L.		
Transporter		
File	1	✓