

# El Paso Natural Gas Company

El Paso, Texas 79974

April 10, 1975

ADDRESS REPLY TO  
POST OFFICE BOX 959  
FARMINGTON NEW MEXICO 87401

Mr. P. T. McGrath  
U. S. Geological Survey  
Post Office Box 959  
Farmington, New Mexico 87401

Re: Application for Permit to Drill  
Hardie A #2A  
NW/4 Section 24, T-29-N, R-8-W  
Blanco Mesa Verde

Dear Mr. McGrath:

Details regarding existing roads, pipelines, wells, etc. relative to the above well location are included on the previously submitted base maps, "Field Road Map" and "Composite Map No. 1".

The proposed new well location, new roads and new pipeline are shown on the attached plat along with connecting existing roads and pipelines in the vicinity of the proposed new well.

Water for drilling and completion operations will be obtained from the following location: Manzaneros Water Well, SESW 9-29-8.

Waste material will be disposed of by burial in the burn pit, latrine, or reserve pit as applicable. There will be no camp nor air strip associated with drilling this well. Upon completion or abandonment of this well, the location will be cleaned and leveled and a dry hole marker placed, if applicable.

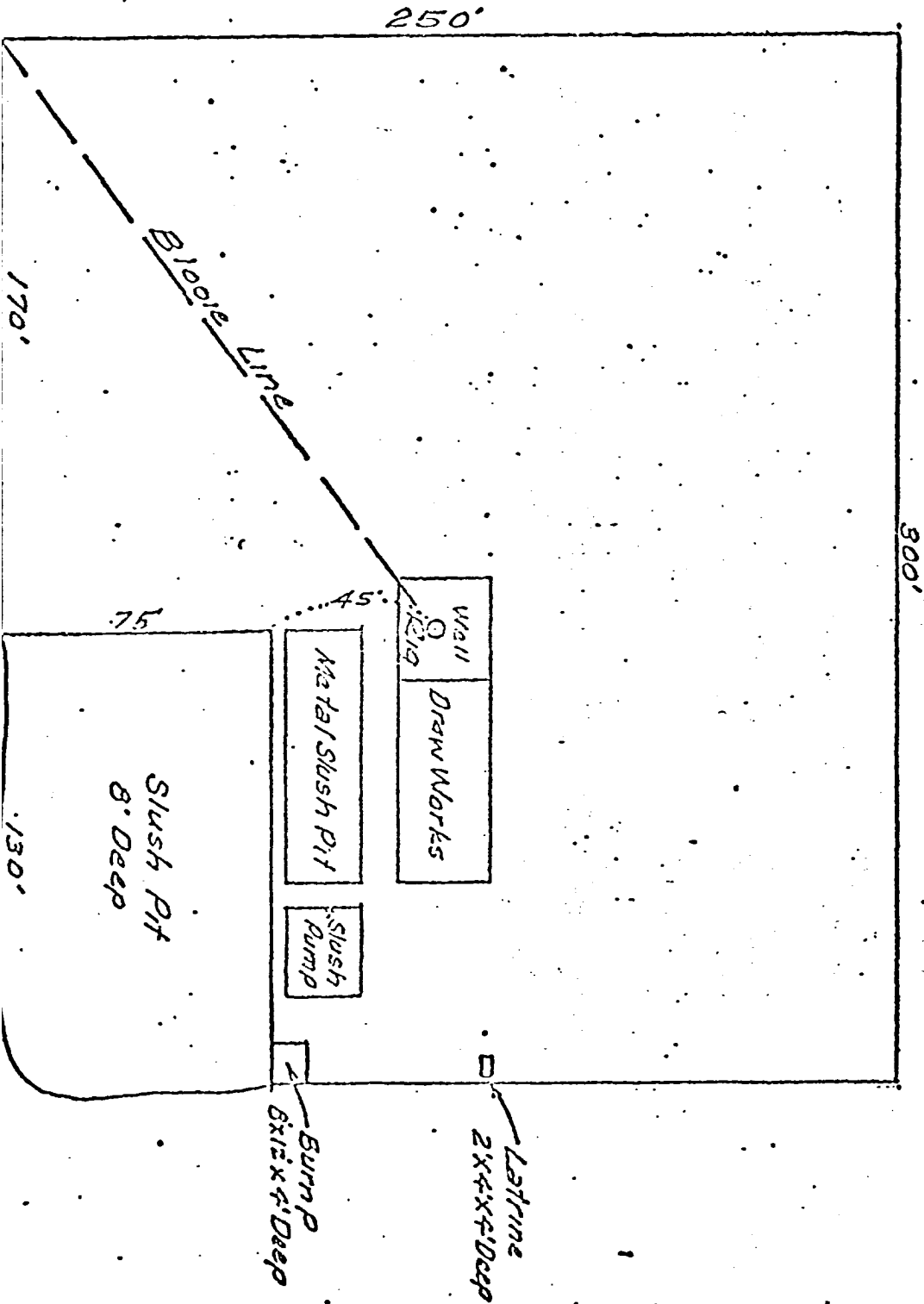

Yours very truly,



D. G. Brisco  
Drilling Clerk

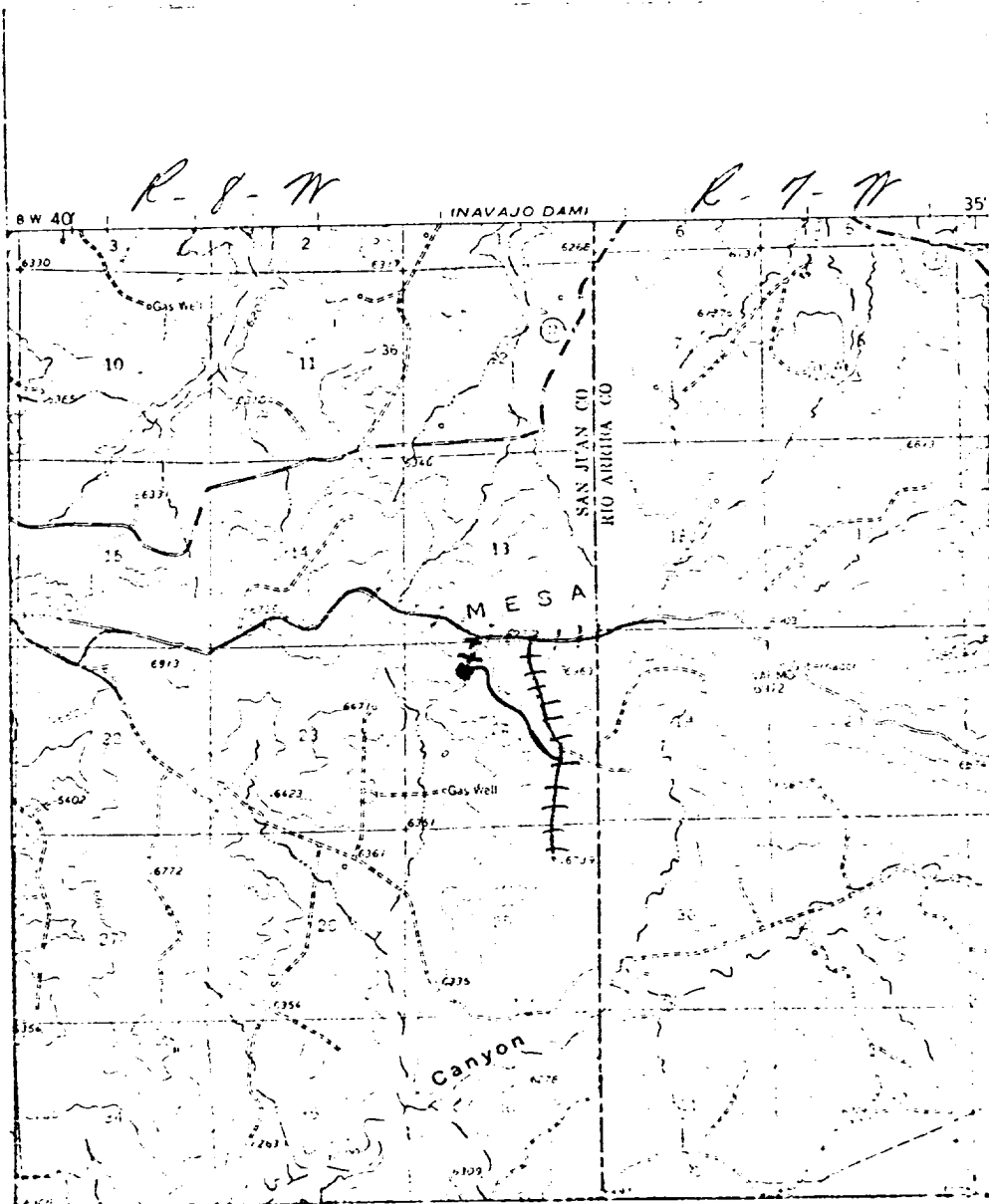
pb

HARDIE A #2A



Hardie A #2A  
 NE NW 1/4 Sec. 24, T. 27. N, R. 8. W

J  
 29  
 M



# LEGEND OF RIGHT-OF-WAYS

EXISTING ROADS	—
EXISTING PIPELINES	- - - - -
EXISTING ROAD & PIPELINE	- + - + -
PROPOSED ROADS	—
PROPOSED PIPELINES	+ + + + +
PROPOSED ROAD & PIPELINE	- + - + -