



STATE OF NEW MEXICO
ENERGY AND MINERALS DEPARTMENT
OIL CONSERVATION DIVISION

BRUCE KING
GOVERNOR
LARRY KEHOE
SECRETARY

March 16, 1981

POST OFFICE BOX 2088
STATE LAND OFFICE BUILDING
SANTA FE, NEW MEXICO 87501
(505) 827-2434

Dugan Production Corp.
P. O. Box 208
Farmington, New Mexico 87401

Administrative Order NSL-1329

Gentlemen:

Reference is made to your application on behalf of Jerome P. McHugh for approval of a non-standard location for his Hardie Well No. 1E to be located 1520 feet from the South line and 2120 feet from the West line of Section 26, Township 29 North, Range 8 West, NMPM, Basin Dakota Gas Pool, San Juan County, New Mexico.

By authority granted me under the provisions of Rule 3 of Order No. R-1670, the above-described unorthodox location is hereby approved.

Sincerely,

JOE D. RAMEY,
Director

JDR/RLS/dr

cc: Oil Conservation Division - Aztec
Oil & Gas Engineering Committee - Hobbs
U. S. Geological Survey - Farmington





STATE OF NEW MEXICO
ENERGY AND MINERALS DEPARTMENT

OIL CONSERVATION DIVISION
AZTEC DISTRICT OFFICE

1000 RIO BRAZOS ROAD
AZTEC, NEW MEXICO 87410
(505) 334-6178

OIL CONSERVATION DIVISION
BOX 2088
SANTA FE, NEW MEXICO 87501

DATE 3-3-81

RE: Proposed MC _____
Proposed DHC _____
Proposed NSL 2 _____
Proposed SWD _____
Proposed WFX _____
Proposed PMX _____

Gentlemen:

I have examined the application dated 2-19-81
for the Jerome P. McNugh Natchez #1E K-26-29N-8W
Operator Lease and Well No. Unit, S-T-R

and my recommendations are as follows:

Approve

Yours truly,

Frank B. Chang

|||
dp |||
|||

dugan production corp.

February 17, 1981

Joe D. Ramey
Division Director
New Mexico Oil Conservation Division
P. O. Box 2088
Santa Fe, NM 87501



Re: Application for Administrative Approval of
Unorthodox Location for Jerome P. McHugh's
Hardie #1E, 1520' FSL - 2120' FWL, Sec 26 T29N R8W,
San Juan County, NM

Dear Mr. Ramey:

Enclosed please find three copies of the Application for Administrative Approval of the Unorthodox Location for the above-referenced well, which application includes a plat showing the ownership of all leases offsetting this spacing unit for which the unorthodox location is sought, and all wells completed thereon, and a plat showing the existent topographical conditions of the well location. Also enclosed are copies of the dedicated acreage plat.

Copies of this application are being submitted to the offsetting operator by certified mail with a request that they furnish your office with a waiver of objection.

Please advise if you need further information.

Sincerely,

Jerome P. McHugh Jr.

Jerome P. McHugh Jr.
Agent

fp

Enclosures

Page 1 of 2

Joe D. Ramey
February 16, 1981
Page 2

Jerome P. McHugh
Hardie #1E

xc: Frank Chavez
New Mexico Oil Conservation Division
1000 Rio Brazos Road
Aztec, NM 87410

James Sims
U. S. Geological Survey
P.O. Box 959
Farmington, NM 87401

J. F. Gavlick
Division Landman
Tenneco Oil Co.
Penthouse
720 S. Colorado Blvd.
Denver, CO 80222

McHugh

APPLICATION FOR ADMINISTRATIVE APPROVAL
OF UNORTHODOX LOCATION

Applicant: Jerome P. McHugh

Name of Well: Hardie #1E

Land Dedicated to the Well: NE/4 SW/4 Sec 26 T29N R8W, San Juan County, NM

Proposed Unorthodox Location: 1520' FSL - 2120 FWL
Sec 26 T29N R8W Unit Letter K

Reason for Unorthodox Location: Because of topographical conditions to the West - large boulders and a steep mesa hillside, we could not find an orthodox area to place the well location; therefore the location had to be placed in an unorthodox location to the east.

Offsetting Leases and Operators
and Well Completions: See Exhibit "A" attached hereto and incorporated herein by reference.

Existent Topographical Conditions: See Exhibit "B" and Exhibit "C",
attached hereto and incorporated
herein by reference.

New Mexico Oil Conservation Division
Rule Authorizing Application: 104-F

BY: Jim L. Jacobs, Agent



Waiver:

_____ hereby acknowledges receipt of the
Application for Administrative Approval of Unorthodox Location filed by
Jerome P. McHugh herein and hereby waives objection to
Jerome P. McHugh's Application for Administrative
Approval of Unorthodox Location for their Hardie #1E
Well as proposed herein.

BY: _____

DATE: _____


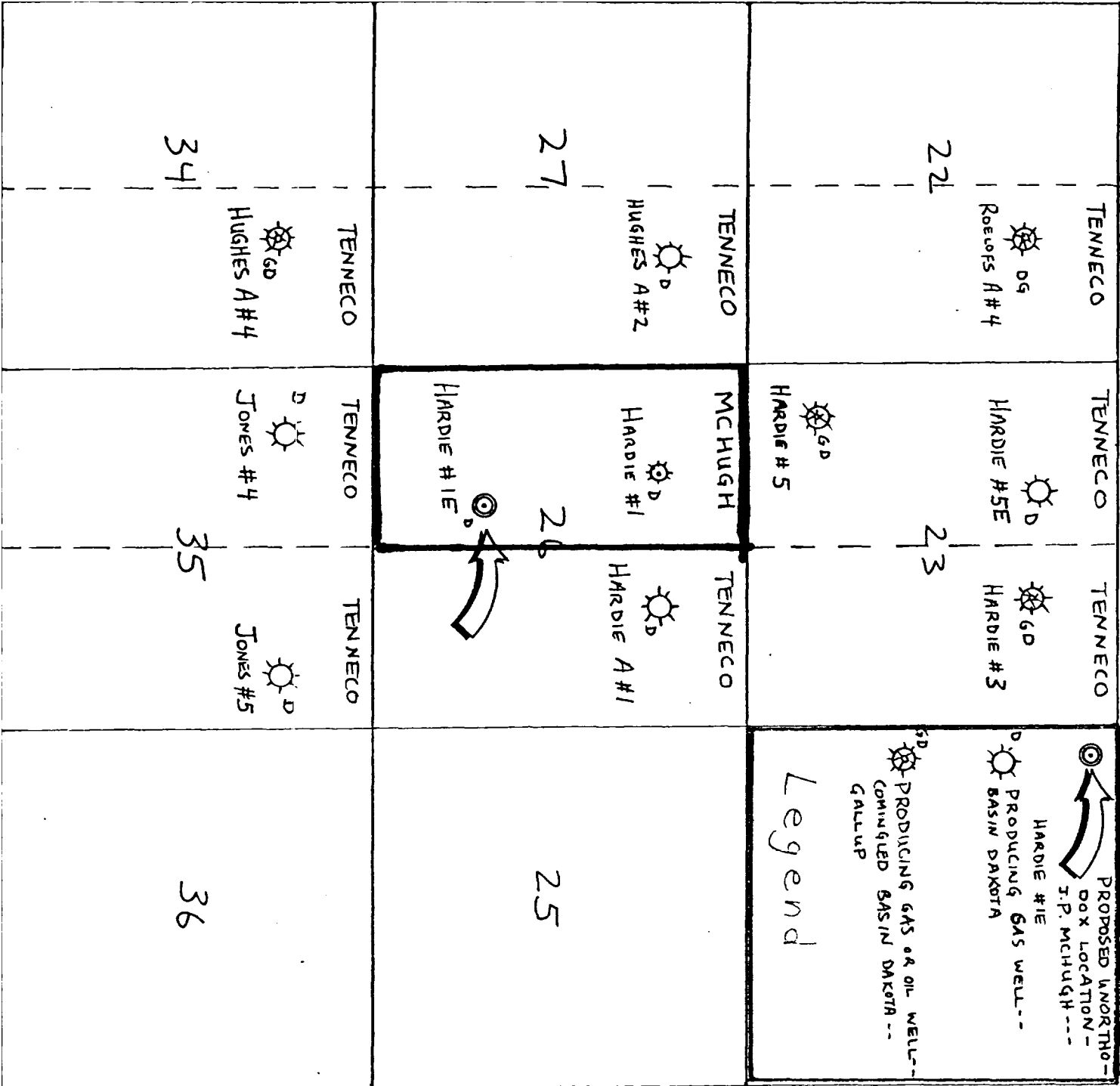


EXHIBIT "A"

1. Tenneco Oil Co.

T29N R8W Sec 22 E/2
 Sec 23 W/2,
 Sec 26 E/2
 Sec 27 E/2
 Sec 34 E/2
 Sec 35 W/2,



EXHIBIT "B"

JEROME P. McHUGH - Hardie #1E

OIL CONSERVATION DIVISION

STATE OF NEW MEXICO
ENERGY AND MINERALS DEPARTMENTP. O. BOX 2088
SANTA FE, NEW MEXICO 87501Form C-102
Revised 10-1-78

All distances must be from the outer boundaries of the Section.

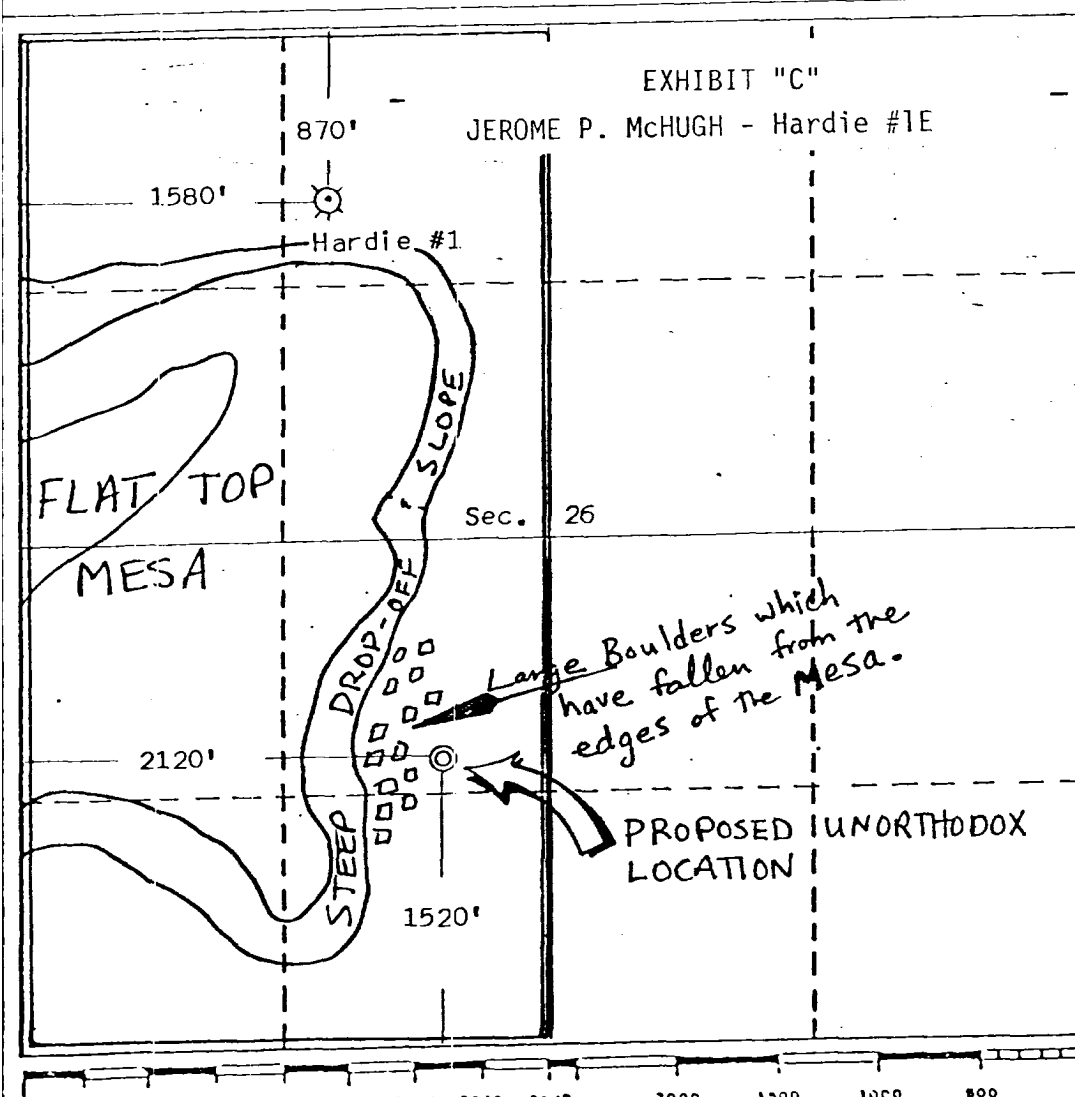
Operator Jerome P. McHugh		Lease Hardie		Well No. 1-E	
Unit Letter K	Section 26	Township 29 North	Range 8 West	County San Juan	
Actual Footage Location of Well:					
1520 feet from the South line and		2120 feet from the West line			
Ground Level Elev. 6389	Producing Formation Dakota	Pool Basin Dakota		Dedicated Acreage: 320	Acres

1. Outline the acreage dedicated to the subject well by colored pencil or hachure marks on the plat below.
2. If more than one lease is dedicated to the well, outline each and identify the ownership thereof (both as to working interest and royalty). One lease
3. If more than one lease of different ownership is dedicated to the well, have the interests of all owners been consolidated by communization, unitization, force-pooling, etc?

☐ Yes ☐ No If answer is "yes," type of consolidation _____

If answer is "no," list the owners and tract descriptions which have actually been consolidated. (Use reverse side of this form if necessary.) _____

No allowable will be assigned to the well until all interests have been consolidated (by communization, unitization, forced-pooling, or otherwise) or until a non-standard unit, eliminating such interests, has been approved by the Division.



CERTIFICATION

I hereby certify that the information contained herein is true and complete to the best of my knowledge and belief.

Name
Jerome P. McHugh Jr.

Position
Agent

Company
Dugan Production Corp.

Date
2-17-81

I have checked the location shown on this plat was made by me or under my supervision and that the same is true and correct to the best of my knowledge and belief.

EDGAR L. RISENHOVER
REGISTERED LAND SURVEYOR
NEW MEXICO
5979

Date Surveyed
February 3, 1981

Registered Professional Engineer
and/or Land Surveyor

Edgar L. Risenhoover
Certificate No. 5979
Edgar L. Risenhoover, L.S.

