


DEVIATION REPORT

Name of Company <div style="text-align: center;">El Paso Natural Gas Company</div>			Address <div style="text-align: center;">P. O. Box 4289, Farmington, NM 87499</div>			
Lease <div style="text-align: center;">Hardie B</div>	Well No. <div style="text-align: center;">3</div>	Unit Letter <div style="text-align: center;">K</div>	Section <div style="text-align: center;">28</div>	Township <div style="text-align: center;">29N</div>	Range <div style="text-align: center;">8W</div>	
Pool <div style="text-align: center;">Blanco Pictured Cliffs</div>			County <div style="text-align: center;">San Juan</div>			

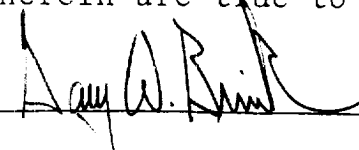
Depth (Ft.)

Deviation (Degrees)


318'	1 1/2°
799'	1 1/2°
1300'	1 1/4°
1310'	1 1/4°
1816'	1 1/2°
2370'	1 1/4°
2374'	1 1/4°
3015'	1 1/2°



I, the undersigned, certify that I, acting in my capacity as Petroleum Engineer of El Paso Natural Gas Company, am authorized by said Company to make this report; and that this report was prepared by me or under my supervision and directions and that the facts stated herein are true to the best of my knowledge and belief.



Subscribed and sworn to before me this 29th day of July, 1985 .



Notary Public in and for San Juan County, New Mexico

My Commission expires August 17, 1988.