

NEW MEXICO OIL CONSERVATION COMMISSION
Santa Fe, New Mexico

NOTICE OF INTENTION TO DRILL OR RECOMPLETION

Notice must be given to the District Office of the Oil Conservation Commission and approval obtained before drilling or recompletion begins. If changes in the proposed plan are considered advisable, a copy of this notice showing such changes will be returned to the sender. Submit this notice in QUINTUPLICATE. One copy will be returned following approval. See additional instructions, Rules and Regulations of the Commission.

October 15, 1953

Farmington, New Mexico
(Place)

(Date)

OIL CONSERVATION COMMISSION
SANTA FE, NEW MEXICO

Gentlemen:

You are hereby notified that it is our intention to commence the (Drilling) ~~(Recompletion)~~ of a well to be known as

Stanolind Oil and Gas Company

(Company or Operator)

State of New Mexico Gas Unit

(Lease)

Well No. 1

in A

The well is

located 990 feet from the North line and 990 feet from the East line of Section 16, T. 29-N, R. 9-W, NMPM.

(GIVE LOCATION FROM SECTION LINE)

Blanco-Mesaverde

Pool,

San Juan

County

If State Land the Oil and Gas Lease is No. E-5314-1

If patented land the owner is

Address

We propose to drill well with drilling equipment as follows:

The status of plugging bond is

Drilling Contractor Keating Drilling Company

National Bank of Tulsa Building

Tulsa, Oklahoma

We intend to complete this well in the Mesaverde

formation at an approximate depth of 4800 feet.

CASING PROGRAM

We propose to use the following strings of Casing and to cement them as indicated:

Size of Hole	Size of Casing	Weight per Foot	New or Second Hand	Depth	Sacks Cement
12-1/4"	9-5/8"	32.3#	New	250	200
8-3/4"	7"	20#	New	4000	300

If changes in the above plans become advisable we will notify you immediately.

ADDITIONAL INFORMATION (If recompletion give full details of proposed plan of work.)

Designated Drilling Unit E/2, Section 16. Lease plat to be submitted at a later date. Ground level elevation 5878. Copies of location plat are attached.

Approved
Except as follows:

10-17, 1953

Sincerely yours,

Stanolind Oil and Gas Company

(Company or Operator)

By

L. O. Speer

Position

Field Superintendent

Send Communications regarding well to

Name

Mr. L. O. Speer, Jr.

Address

Box 487, Farmington, New Mexico


OIL CONSERVATION COMMISSION

By

Emory C. Arnold

Title

Oil and Gas Inspector Dist. #3.





Company Stanolind Oil & Gas Company

Lease State of New Mexico Gas Unit Well No. 1

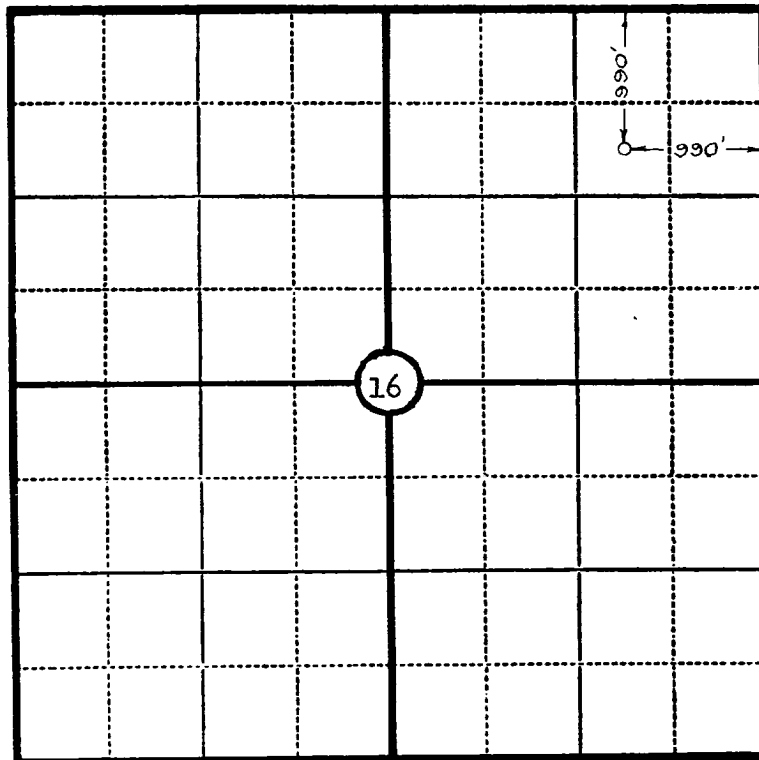
Sec. 16, T. 29 N., R. 9 W., N.M.P.M.

Location 990 from the North line and 990 from the East line.

Elevation: 5878 Ungraded ground.

San Juan County

New Mexico




Scale—4 inches equal 1 mile.

This is to certify that the above plat was prepared from field notes of actual surveys made by me or under my supervision and that the same are true and correct to the best of my knowledge and belief.

Seal:

James P. Lees
Registered Professional
~~Engineer and~~ Land Surveyor.

James P. Lees
N. Mex. Reg. 1089



Surveyed August 13, 1953

OIL CONSERVATION COMMISSION		
AZTEC DISTRICT OFFICE		
No. Copies Received		4
DISTRIBUTION		
	NO. FURNISHED	
Operator	1	
Santa Fe		
Proration Office	1	
State Land Office	2	
U. S. G. S.		
Transporter	1	✓
File		