

**NEW MEXICO OIL CONSERVATION COMMISSION
WELL LOCATION AND ACREAGE DEDICATION PLAT**

FORM C-128
Revised 5/1/57


SEE INSTRUCTIONS FOR COMPLETING THIS FORM ON THE REVERSE SIDE

SECTION A

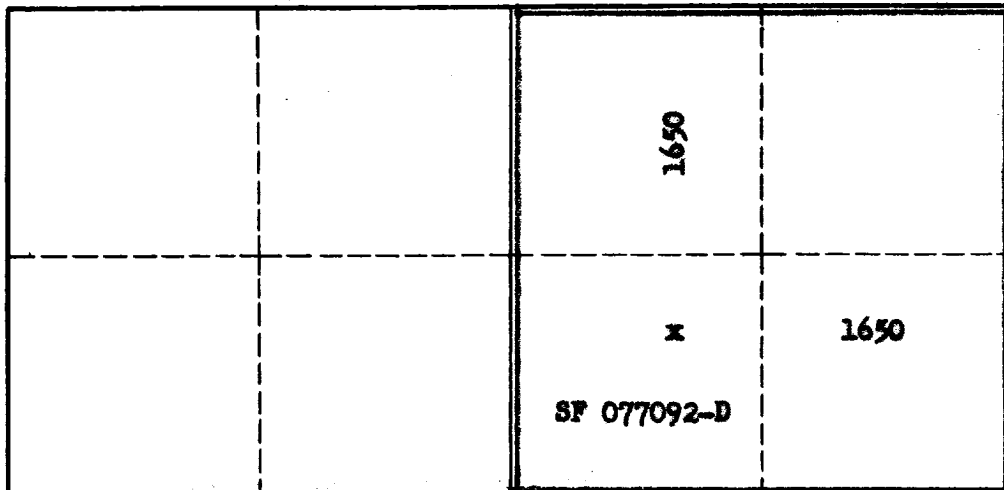
Operator Pan American Petroleum Corporation		Lease Houck Gas Unit		Well No. 1
Unit Letter G	Section 6	Township 29 North	Range 9 West	County San Juan
Actual Footage Location of Well: 1650 feet from the North line and 1650 feet from the East line				
Ground Level Elev.	Producing Formation Pictured Cliffs	Pool Blanco Pictured Cliffs	Dedicated Acreage: 160 Acres	

1. Is the Operator the only owner in the dedicated acreage outlined on the plat below? YES NO ____ . ("Owner" means the person who has the right to drill into and to produce from any pool and to appropriate the production either for himself or for himself and another. (65-3-29 (e) NMSA 1935 Comp.)
2. If the answer to question one is "no," have the interests of all the owners been consolidated by communitization or agreement or otherwise? YES ____ NO ____ . If answer is "yes," Type of Consolidation _____
3. If the answer to question two is "no," list all the owners and their respective interests below:

Owner	Land Description



SECTION B



NOTE: Form C-128 filed to show acreage dedication for Pictured Cliffs zone in well dually completed in the Pictured Cliffs and Mesaverde formations.


I hereby certify that the information in SECTION A above is true and complete to the best of my knowledge and belief.

Name <i>R. M. Bauer, Jr.</i> R. M. Bauer, Jr.
Position Area Engineer
Company Pan American Petroleum Corp.
Date February 18, 1960

I hereby certify that the well location shown on the plat in SECTION B was plotted from field notes of actual surveys made by me or under my supervision, and that the same is true and correct to the best of my knowledge and belief.

Date Surveyed January 10, 1953
Registered Professional Engineer and/or Land Surveyor Original /s/ Charles J. Finklea

Certificate No. **1302**



INSTRUCTIONS FOR COMPLETION OF FORM C-128

1. Operator shall furnish and certify to the information called for in Section A.
2. Operator shall outline the dedicated acreage for *both* oil and gas wells on the plat in Section B.
3. A registered professional engineer or land surveyor registered in the State of New Mexico or approved by the Commission shall show on the plat the location of the well and certify this information in the space provided.
4. All distances shown on the plat must be from the outer boundaries of the Section.
5. If additional space is needed for listing owners and their respective interests as required in question 3 of Section A, please use space below.

OIL CONSERVATION COMMISSION		
AZTEC DISTRICT OFFICE		
No. Copies Received <u>3</u>		
DISTRIBUTION		
	NO. FURNISHED	
Operator	/	
Santa Fe	/	
Proration Office		
State Land Office		
U. S. G. S.		
Transporter		
File	/	✓