

2-11
H.C. Case
4-12-85
50 YEARS



TONY ANAYA
GOVERNOR

STATE OF NEW MEXICO
ENERGY AND MINERALS DEPARTMENT
OIL CONSERVATION DIVISION

April 1, 1985



1935 - 1985

POST OFFICE BOX 2088
STATE LAND OFFICE BUILDING
SANTA FE, NEW MEXICO 87501
(505) 827-5800

Amoco Production Company
501 Airport Drive
Farmington, New Mexico 87401

Attention: W. J. Holcomb


Administrative Order NSL-2016

Gentlemen:

Reference is made to your application for a non-standard location for your Trigg Federal Gas Com "B" Well No. 1 to be located 2105 feet from the South line and 875 feet from the East line of Section 15, Township 29 North, Range 9 West, NMPM, Basin-Dakota Pool, San Juan County, New Mexico. The S/2 of said Section 15 shall be dedicated to the well.

By authority granted me under the provisions of Rule 104 F(I), the above-described unorthodox location is hereby approved.

Sincerely,


R. L. STAMETS, DIRECTOR

RLS/DC/dr

cc: ✓ Oil Conservation Division - Aztec
Oil & Gas Engineering Committee - Hobbs
Bureau of Land Management - Farmington

RECEIVED

APR 08 1985

OIL CON. DIV.
DIST. 3



Amoco Production Company

Petroleum Center Building
501 Airport Drive
Farmington, New Mexico 87401
505-325-8841

W. J. Holcomb
District Manager

March 4, 1985

Mr. Gilbert Quintana
New Mexico Oil Conservation Division
P. O. Box 2088
Santa Fe, NM 87501

File: DDL-265-400.1

Application for Unorthodox Location
Trigg Federal Gas Com "B" No. 1
Basin Dakota Field
San Juan County, New Mexico

Amoco Production Company hereby requests approval of an unorthodox well location for the Trigg Federal Gas Com "B" No. 1. The proposed location is 2105' FSL x 875' FEL of Section 15, T29N, R9W, San Juan County, New Mexico.

This well was staked in the unorthodox location indicated above because of extremely steep terrain to the north, west, and south (the location lies on top of a mesa).

A copy of this application is being sent by certified mail to the offset lease holders, Tenneco and Southland Royalty, with the request that they furnish you a waiver of objection and return one copy of the same to me.

Sincerely,

W. J. Holcomb
BAS

KRJ/ct

Attachments

cc: Mr. Ernie Bush
New Mexico Oil Conservation Division
1000 Rio Brazos Road
Aztec, NM 87410

RECEIVED

MAR 21 1985

OIL CON. DIV.
DIST. 3

_____ hereby waives objection to Amoco's
application for an unorthodox location as proposed above.

By: _____
AM18

Date: _____

OIL CONSERVATION DIVISION

P. O. BOX 2088

STATE OF NEW MEXICO
ENERGY AND MINERALS DEPARTMENT

SANTA FE, NEW MEXICO 87501

Form C-102
Revised 10-1-78

All distances must be from the outer boundaries of the Section.

Operator AMOCO PRODUCTION COMPANY		Lease TRIGG FED GAS COM B		Well No. 1
Unit Letter I	Section 15	Township 29 N	Range 9 W	County San Juan
Actual Footage Location of Wells 2105 feet from the SOUTH line and 875 feet from the EAST line				
Ground Level Elev. 6483	Producing Formation Dakota	Pool Basin Dakota	Dedicated Acreage 320	Acres

1. Outline the acreage dedicated to the subject well by colored pencil or hatchure marks on the plat below.
2. If more than one lease is dedicated to the well, outline each and identify the ownership thereof (both as to working interest and royalty).
3. If more than one lease of different ownership is dedicated to the well, have the interests of all owners been consolidated by communitization, unitization, force-pooling, etc?

☒ Yes ☐ No If answer is "yes," type of consolidation Communitized

If answer is "no," list the owners and tract descriptions which have actually been consolidated. (Use reverse side of this form if necessary.)

No allowable will be assigned to the well until all interests have been consolidated (by communitization, unitization, forced-pooling, or otherwise) or until a non-standard unit, eliminating such interests, has been approved by the Division.

RECEIVED
MAR 21 1985
OIL CON. DIV.
DIST. 3

15

875'

2105'

CERTIFICATION

I hereby certify that the information contained herein is true and complete to the best of my knowledge and belief.

Name

B. D. Shaw

Position

Adm. Supervisor

Company

Amoco Production Company

Date

2-26-85

I hereby certify that the location shown on this plat was plotted from field notes checked by me or under my supervision, and that same is true and correct to the best of my knowledge and belief.

Date Surveyed

December 26, 1984

Registered Professional Engineer
and/or Land Surveyor

Gary D. Vann

Certificate No.

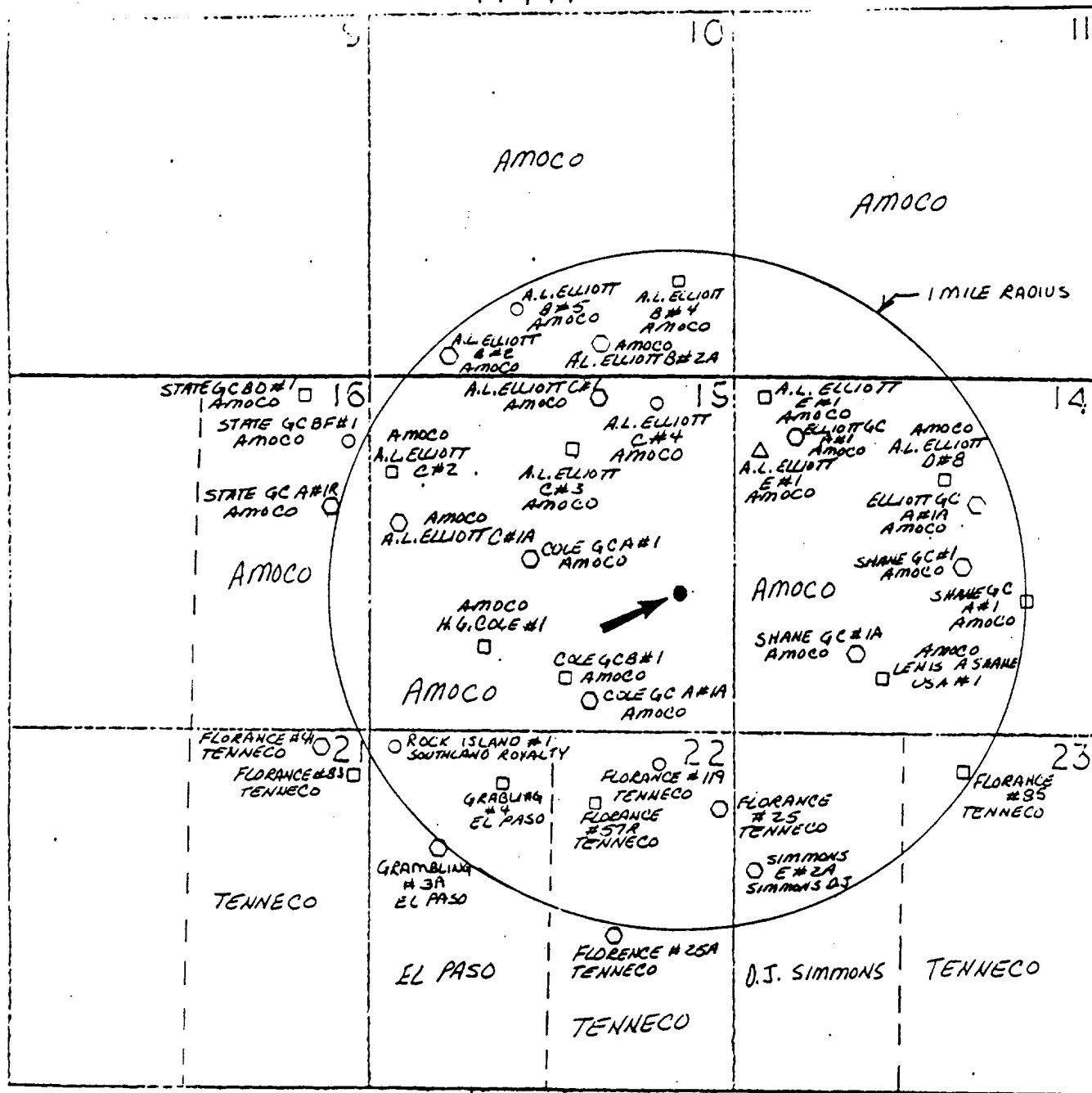
7016

0 320 640 960 1280 1600 1920 2240 2560 2880 3200 3520 3840 4160 4480 4800 5120 5440 5760 6080 6400

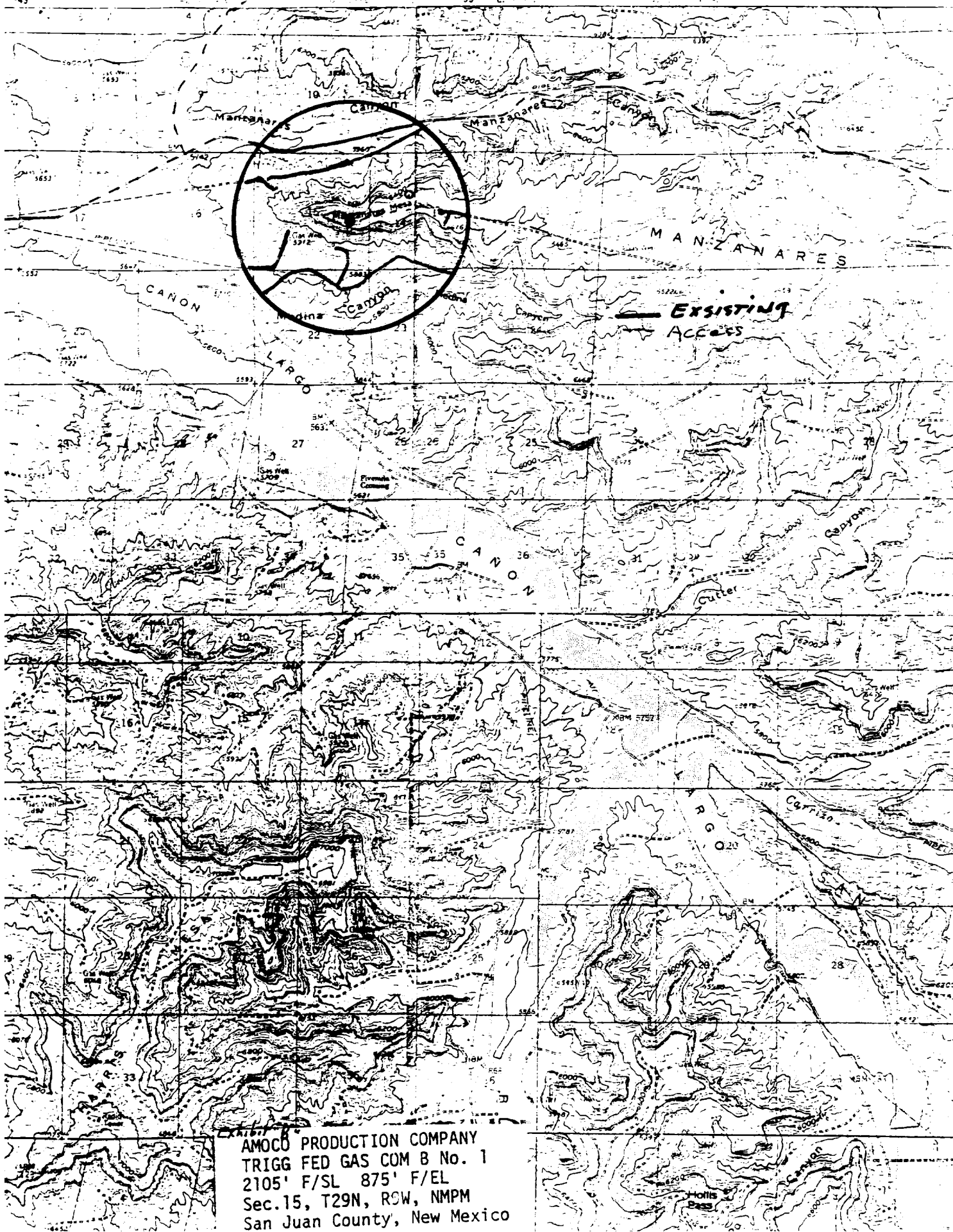
Атмос

AMOCO

✓ 1 MILE RADIUS



- BASIN DAKOTA WELLS
- BLANCO PICTURED CLIFF WELLS
- △ BLANCO FRUITLAND WELLS
- BLANCO MESAVERDE WELLS
- PROPOSED WELLS





LTR



Job separation sheet

TABULATION OF DEVIATION TESTS

AMOCO PRODUCTION COMPANY

<u>DEPTH</u>	<u>DEVIATION</u>
862'	1/2°
1368'	1/2°
1885'	1/2°
2380'	1/2°
2523'	1/2°
2965'	3/4°
3500'	1°
4000'	1°
4527'	1°
5025'	1°
5513'	1°
6040'	2°
6550'	3°
7057'	3°

JUL 22 1985

OIL CON. DIV.
DIST. 3

A F F I D A V I T

THIS IS TO CERTIFY that to the best of my knowledge the above tabulation details the deviation tests taken on AMOCO PRODUCTION COMPANY'S

Trigg Federal Gas Com B No. 1, Section 15, T29N, R9W,
San Juan County, New Mexico

Signed *[Signature]*

Title District Admin Supervisor

THE STATE OF NEW MEXICO)) SS.
COUNTY OF SAN JUAN)

BEFORE ME, the undersigned authority, on this day personally appeared D.D. Lawson known to me to be District Admin Supervisor for Amoco Production Company and to be the person whose name is subscribed to the above statement, who, being by me duly sworn on oath, states that he has knowledge of the facts stated herein and that said statement is true and correct.

SUBSCRIBED AND SWORN to before me, a Notary Public in and for
said County and State this 18th day of July, 1986.

Shirley Bradshaw
Notary Public

My Commission Expires: June 16, 1989