



TONY ANAYA
GOVERNOR

STATE OF NEW MEXICO
ENERGY AND MINERALS DEPARTMENT
OIL CONSERVATION DIVISION

July 22, 1985

NO COPIES
3-1-85
50 YEARS



1935 - 1985

POST OFFICE BOX 2088
STATE LAND OFFICE BUILDING
SANTA FE, NEW MEXICO 87501
(505) 827-5800

Amoco Production Company
Petroleum Center Building
501 Airport Drive
Farmington, New Mexico 87401

Attention: W. J. Holcomb

Administrative Order NSL-2093

Gentlemen:

Reference is made to your application for a non-standard location for your Annie L. Elliott Gas Com F Well No. 1E to be located 935 feet from the South line and 1950 feet from the West line of Section 14, Township 29 North, Range 9 West, NMPM, Basin Dakota Pool, San Juan County, New Mexico. The W/2 of said Section 14 shall be dedicated to the well.

By authority granted me under the provisions of Rule 104-F(I), the above-described unorthodox location is hereby approved.

Sincerely,

R. L. STAMETS, DIRECTOR

RLS/DC/dr

cc: ✓ Oil Conservation Division - Aztec
Bureau of Land Management - Farmington

RECEIVED

JUL 30 1985

OIL CON. DIV.]
DIST. 3



STATE OF NEW MEXICO
ENERGY AND MINERALS DEPARTMENT
OIL CONSERVATION DIVISION
AZTEC DISTRICT OFFICE

1000 RIO BRAZOS ROAD
AZTEC, NEW MEXICO 87410
(505) 334-6178

OIL CONSERVATION DIVISION
BOX 2088
SANTA FE, NEW MEXICO 87501

DATE 7-15-85

RE: Proposed MC _____
Proposed DHC _____
Proposed NSL X _____
Proposed SWD _____
Proposed WFX _____
Proposed PMX _____

Gentlemen:

I have examined the application dated 7-1-85
for the Amoco Annie L. Elliott Gas Com F#1E N-14-27N-9W
Operator Lease and Well No. Unit, S-T-R

and my recommendations are as follows:

Approve
The letter of application does not give the real
reason for requests. In the legal it already a well
sits to a different zone.

Yours truly,

[Signature]

June 27, 1985

Mr. Gilbert Quintana
New Mexico Oil Conservation Division
P. O. Box 2088
Santa Fe, NM 87501

File: DDL-676-400.1

Application for Unorthodox Location
Annie L. Elliott Gas Com F No. 1E
Basin Dakota
San Juan County, New Mexico

RECEIVED
JUL 01 1985
OIL CON. DIV.
DIST. 3

Amoco Production Company hereby requests approval of an unorthodox well location for the Annie L. Elliott Gas Com F No. 1E. The proposed location is 935' FSL x 1950' FWL of Section 14, T29N, R9W, San Juan County, New Mexico.

This well was restaked in the unorthodox location indicated above in order to avoid rock cliffs to the north and a wash to the south of the proposed location.

A copy of this application is being sent by certified mail to the offset lease holders, Tenneco and El Paso, with the request that they furnish you a waiver of objection and return one copy of the same to me.

Sincerely,

Original Signed

W. J. Holcomb

by SDS

LJM/ct

Attachments

✓cc: Mr. Ernie Busch
New Mexico Oil Conservation Division
1000 Rio Brazos Road
Aztec, NM 87410

cc: R. J. Criswell
Rm. AB-1152
Denver

cc: J. D. Cutter
Rm. AB-1856
Denver

1961



Mr. George H. Brown
Director of Conservation Division
P.O. Box 2000
State Dept. of Fish and Game

Re: 100-450-1

Application for the purchase of
land in the State of California.

Dear Sir:

Enclosed for you are two copies of a report
dated January 1, 1961, by the State of California
Department of Fish and Game, which contains
information regarding the proposed purchase of
land in the State of California.

This report was prepared by the Department of
Fish and Game, and it contains a description of
the land and a statement of the reasons for
the proposed purchase of the land.

A copy of this report is being sent to the
Department of Fish and Game, which is the
agency responsible for the purchase of the land.

Sincerely,

George H. Brown

Director of Conservation Division

P.O. Box 2000

State Dept. of Fish and Game

Enclosure

cc: Mr. Brown, who
has been assigned to the
Department of Fish and Game
to study the proposed purchase of
land in the State of California.

Very truly yours,
George H. Brown
Director of Conservation Division

cc: Mr. Brown, who
has been assigned to the
Department of Fish and Game
to study the proposed purchase of
land in the State of California.

Page 2
File: DDL-676-400.1
June 27, 1985

_____ hereby waives objection to
Amoco's application for an unorthodox location as proposed above.

By: _____ Date: _____

PE6

100-100000
100-100000
100-100000

100-100000

100-100000
100-100000
100-100000

100-100000

STATE OF NEW MEXICO
ENERGY AND MINERALS DEPARTMENT

OIL CONSERVATION DIVISION

P. O. BOX 2088
SANTA FE, NEW MEXICO 87501

Form C-102
Revised 10-1-78

All distances must be from the outer boundaries of the Section.

| | | | | |
|---|--------------------------------------|--|---|---------------------------|
| Operator AMOCO PRODUCTION COMPANY | | Lease ANNIE L. ELLIOTT GAS COM F | | Well No. #1E |
| Unit Letter N | Section 14 | Township 29 NORTH | Range 9 WEST | County SAN JUAN |
| Actual Footage Location of Well: 935 feet from the SOUTH line and 1950 feet from the WEST line | | | | |
| Ground Level Elev. 5915 | Producing Formation Dakota | Pool Basin Dakota | Dedicated Acreage 320 3/269 Acres | |

1. Outline the acreage dedicated to the subject well by colored pencil or hatchure marks on the plat below.
2. If more than one lease is dedicated to the well, outline each and identify the ownership thereof (both as to working interest and royalty).
3. If more than one lease of different ownership is dedicated to the well, have the interests of all owners been consolidated by communitization, unitization, force-pooling, etc?

☐ Yes ☐ No If answer is "yes," type of consolidation _____

If answer is "no," list the owners and tract descriptions which have actually been consolidated. (Use reverse side of this form if necessary.) _____

No allowable will be assigned to the well until all interests have been consolidated (by communitization, unitization, forced-pooling, or otherwise) or until a non-standard unit, eliminating such interests, has been approved by the Division.

RECEIVED
JUL 01 1985
OIL DIV.
DIST. 3

CERTIFICATION

I hereby certify that the information contained herein is true and complete to the best of my knowledge and belief.

B D Shaw

Name

B. D. Shaw

Position

Adm. Supervisor


Company

Amoco Production Co.

Date

6-14-85

I hereby certify that the well location shown on this plat was plotted from field notes of actual survey made by me or under my supervision, and that the same is true and correct to the best of my knowledge and belief.



Date Surveyed


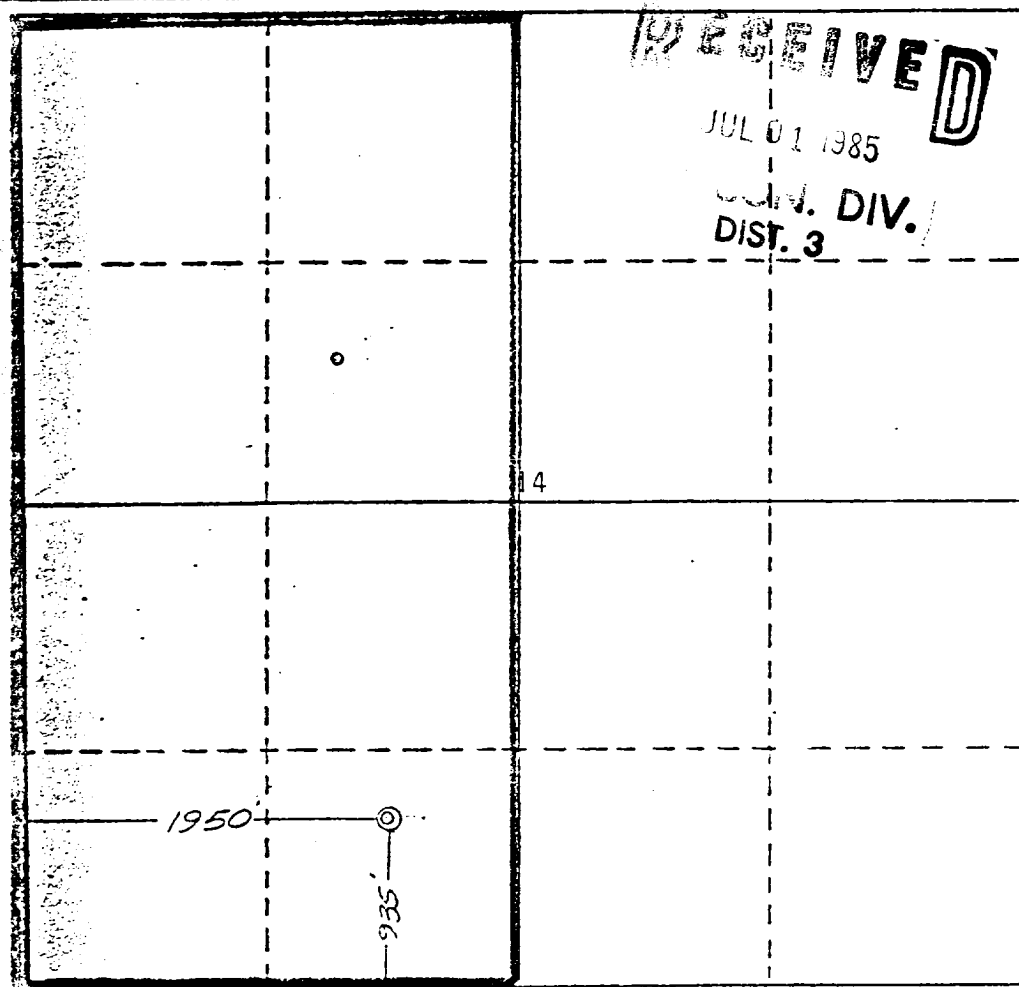
May 23, 1985

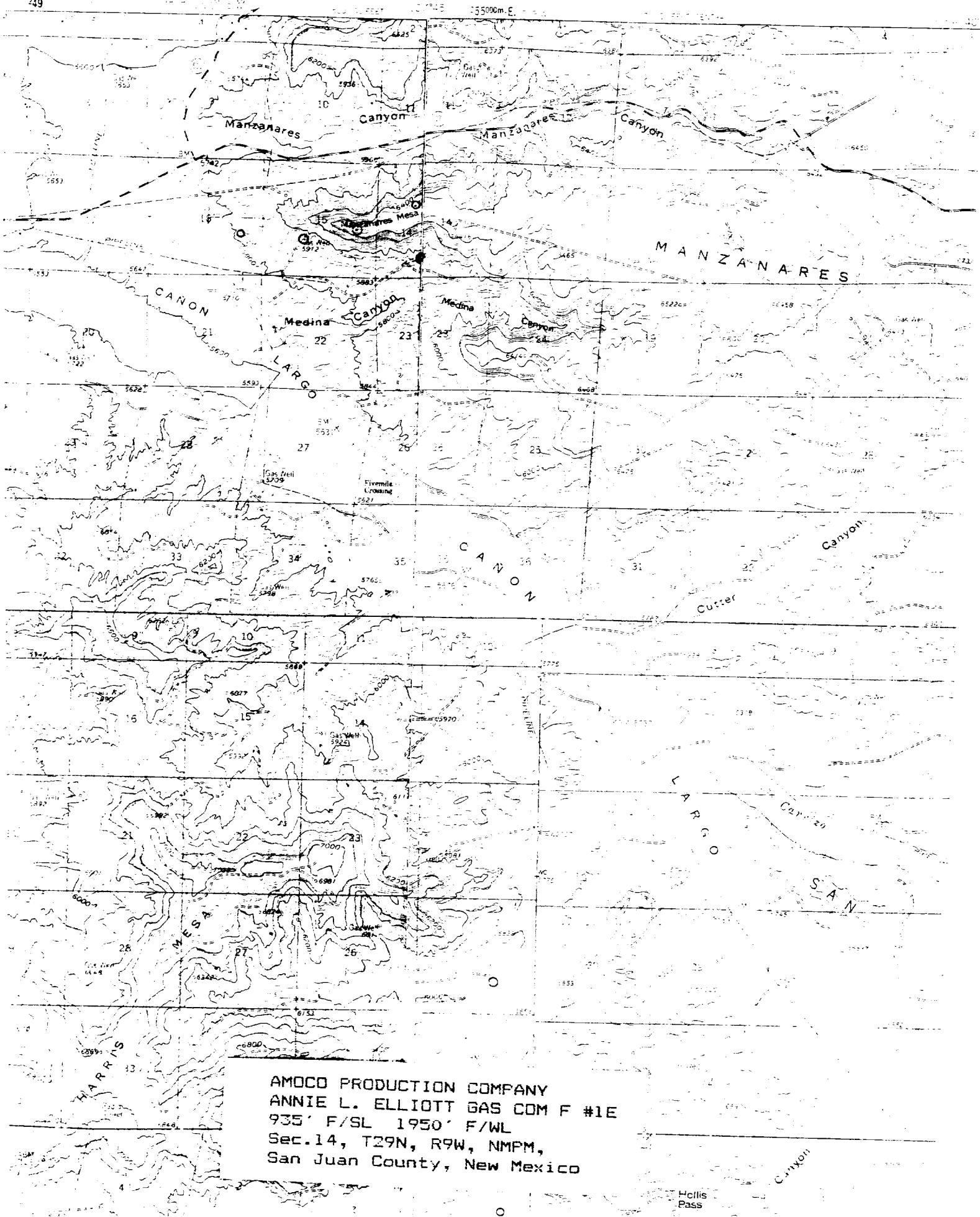
Registered Professional Engineer and/or Land Surveyor

Gary D. Vann

Certificate No.

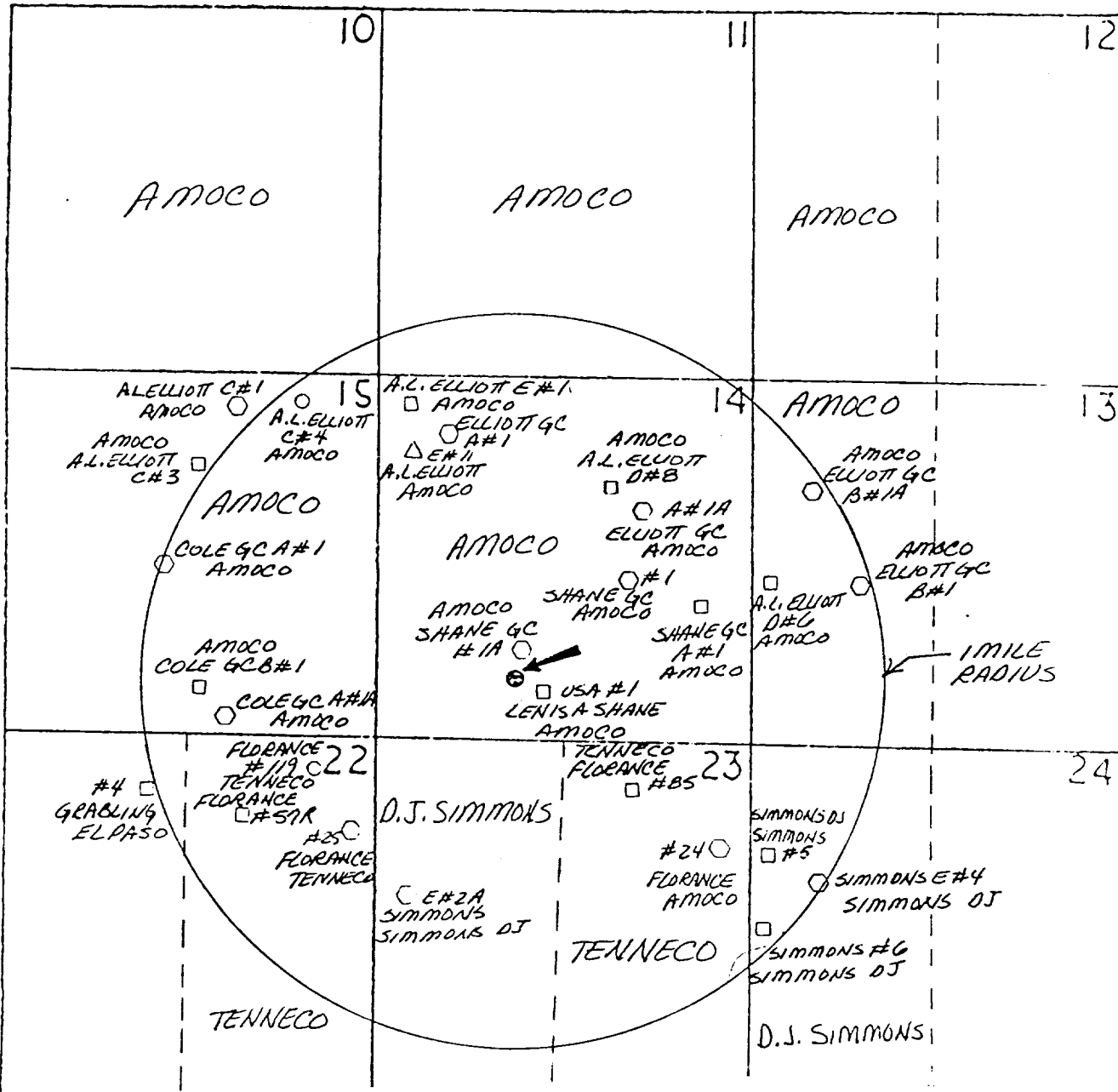
7016





A. L. ELLIOTT GAS COM F # 1E

R9W



$$\begin{array}{r}
 38.25 \\
 38.27 \\
 \hline
 76.52 \\
 38.07 \\
 \hline
 114.59 \\
 38.10 \\
 \hline
 152.69 \\
 171.20 \\
 \hline
 323.89 \\
 323.89
 \end{array}$$