

(SUBMIT IN TRIPLICATE)


UNITED STATES  
DEPARTMENT OF THE INTERIOR  
GEOLOGICAL SURVEY

Land Office NM

Lease No. 03385

Unit San Juan 30-6 Unit

14-07-00-538



SUNDRY NOTICES AND REPORTS ON WELLS

NOTICE OF INTENTION TO DRILL	<input checked="" type="checkbox"/>	SUBSEQUENT REPORT OF WATER SHUT-OFF
NOTICE OF INTENTION TO CHANGE PLANS		SUBSEQUENT REPORT OF SHOOTING OR ACIDIZING
NOTICE OF INTENTION TO TEST WATER SHUT-OFF		SUBSEQUENT REPORT OF ALTERING CASING
NOTICE OF INTENTION TO RE-DRILL OR REPAIR WELL		SUBSEQUENT REPORT OF RE-DRILLING OR REPAIR
NOTICE OF INTENTION TO SHOOT OR ACIDIZE		SUBSEQUENT REPORT OF ABANDONMENT
NOTICE OF INTENTION TO PULL OR ALTER CASING		SUPPLEMENTARY WELL HISTORY
NOTICE OF INTENTION TO ABANDON WELL		

(INDICATE ABOVE BY CHECK MARK NATURE OF REPORT, NOTICE, OR OTHER DATA)

July 23, 1957

Well No. 17 is located 500 ft. from N line and 1500 ft. from E line of sec. 18

NW Sec. 18 30N 6W NM  
(1/4 Sec. and Sec. No.) (Twp.) (Range) (Meridian)

Blanco Rio Arriba New Mexico  
(Field) (County or Subdivision) (State or Territory)

The elevation of the derrick floor above sea level is 6640 ft.

DETAILS OF WORK

(State names of and expected depths to objective sands; show sizes, weights, and lengths of proposed casings; indicate mudding jobs, cementing points, and all other important proposed work)

It is intended to drill a well with rotary tools thru the Mesa Verde formation. Mud circulation will be used thru the Pictured Cliffs and set intermediate casing. Gas circulation will be used thru the Mesa Verde and production casing will be set. Possible productive intervals will be perforated and fractured. Est. T.D. 6140.

Casing Program:

- 10 3/4" at 170' with 150 sacks cement circulated to the surface.
- 7 5/8" at 3805' with 250 sacks cement.
- 5 1/2" at 6140 with 300 sacks cement.

The W/2 of Section 18 is dedicated to this well.

NM 03384 (N/2 NW/4); NM 03385 (S/2 NW/4, SW/4).

I understand that this plan of work must receive approval in writing by the Geological Survey before operations may be commenced.

Company El Paso Natural Gas Company

Address Box 997

Farmington, New Mexico

Original Signed D. C. Johnston

By \_\_\_\_\_

Title Petroleum Engineer

NEW MEXICO OIL CONSERVATION COMMISSION

Well Location and Acreage Dedication Plan

Section A.


Date: **JULY 10, 1957**

Operator **EL PASO NATURAL GAS COMPANY** Locs. **SAN JUAN 30-6 UNIT** NM **03385**  
 Well No. **17** Unit Letter **N** Sections **18** Township **30 N** Range **6 W** NMPM  
 Located **800** Feet From **SOUTH** Line **1500** Feet From **WEST** Line  
 County **RIO ARRIBA** G. L. Elevation **6630** D. Depth **320** Acres  
 Name of Producing Formation **MESA VERDE** Pool **BLANCO**

1. Is the Operator the only owner in the designated acreage outlined on this plan? Yes ☐ No ☒  
 2. If the answer to question one is "no", have the interests of all the owners been consolidated by communitization or agreement or otherwise? Yes ☒ No ☐ If answer is "Yes", Type of Consolidation

**Unit Agreement**

3. If the answer to question two is "no", list all the owners and their respective interests below:  
 Owner \_\_\_\_\_ Unit Description \_\_\_\_\_

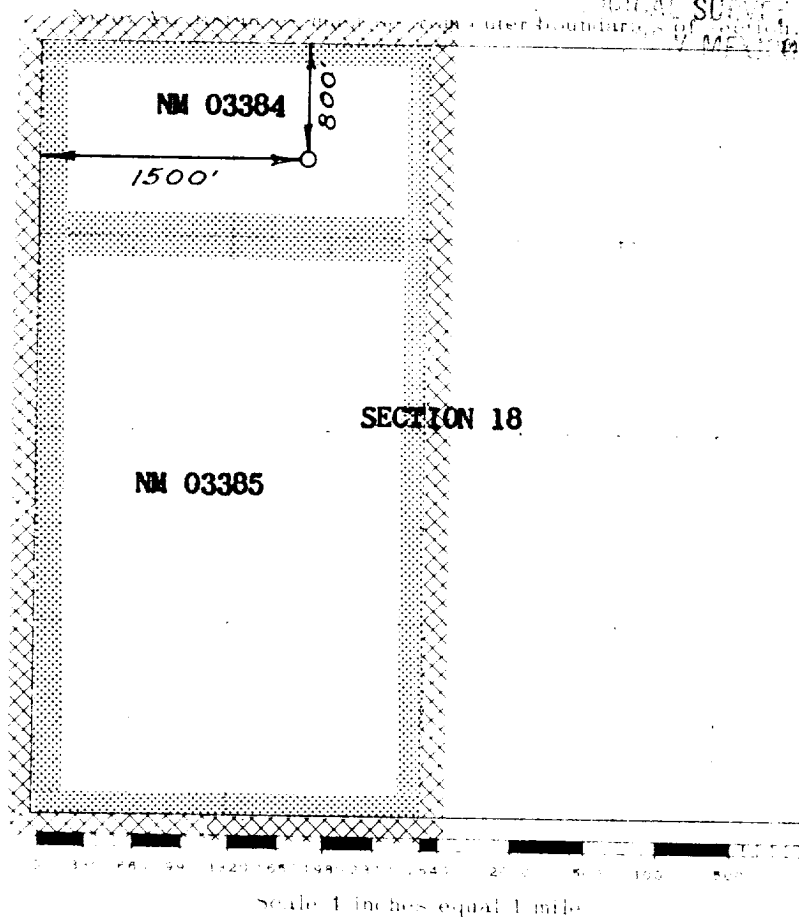


**RECEIVED**  
**JUL 11 1957**  
 GEOLOGICAL SURVEY  
 U.S. DEPT. OF THE INTERIOR

Section B.

This is to certify that the information in Section A above is true and complete to the best of my knowledge and belief.

**El Paso Natural Gas Company**  
 Original Signed **D. C. Johnston**  
 (Representative)  
**Box 997**  
 (Address)  
**Farmington, New Mexico**



This is to certify that the above plan was prepared from field notes of actual surveys made by me or under my supervision and that the same are true and correct to the best of my knowledge and belief.

(Seal)

Farmington, New Mexico

Date Surveyed

**JUNE 13, 1957**

**C. O. Walker**  
 Registered Professional Engineer and/or Land Surveyor