

Form 4-331a  
(Feb. 1961)

**APPROVE**

**JAN 15 1958**

**35**

**ACTIVE**

(SUBMIT IN TRIPLICATE)

**UNITED STATES  
DEPARTMENT OF THE INTERIOR  
GEOLOGICAL SURVEY**

Land Office **Santa Fe**  
Lease No. **W-029146**  
Unit \_\_\_\_\_

**SUNDRY NOTICES AND REPORTS ON WELLS**

NOTICE OF INTENTION TO DRILL	<input checked="" type="checkbox"/>	SUBSEQUENT REPORT OF WATER SHUT-OFF	
NOTICE OF INTENTION TO CHANGE PLANS		SUBSEQUENT REPORT OF SHOOTING OR ACIDIZING	
NOTICE OF INTENTION TO TEST WATER SHUT-OFF		SUBSEQUENT REPORT OF ALTERING CASING	
NOTICE OF INTENTION TO RE-DRILL OR REPAIR WELL		SUBSEQUENT REPORT OF RE-DRILLING OR REPAIR	
NOTICE OF INTENTION TO SHOOT OR ACIDIZE		SUBSEQUENT REPORT OF ABANDONMENT	
NOTICE OF INTENTION TO PULL OR ALTER CASING		SUPPLEMENTARY WELL HISTORY	
NOTICE OF INTENTION TO ABANDON WELL			

(INDICATE ABOVE BY CHECK MARK NATURE OF REPORT, NOTICE, OR OTHER DATA)

**January 14**, 1958

**San Juan 29-9**  
Well No. **1-35** is located **1053** ft. from **[N]** line and **1900** ft. from **[W]** line of sec. **35**  
**NE/4 NE/4 35** **29N 9W** **100W**  
(1/4 Sec. and Sec. No.) (Twp.) (Range) (Meridian)  
**Antec FC Extra** **San Juan** **New Mexico**  
(Field) (County or Subdivision) (State or Territory)

The elevation of the **well head** above sea level is **5666** ft.

**DETAILS OF WORK**

(State names of and expected depths to objective sands; show sizes, weights, and lengths of proposed casings; indicate mudding jobs, cementing points, and all other important proposed work)

Propose to drill 9-7/8" hole to 110', set 7-5/8" OD casing and cement to surface w/75 cu yd. Drill 6-3/4" hole to total depth of 2220', set 4 1/2" OD casing and cement w/100 cu yd. Perforate the 4 1/2" casing from 2075-2160 and fracture the Pictured Cliffs w/approx 40,000 gals water w/10 cu yd/gal. Clean out sand, hang 1 1/2" OD tubing at 2100' and run well in. The NE/4 of Section 35, containing 153.03 acres, is dedicated to the well.

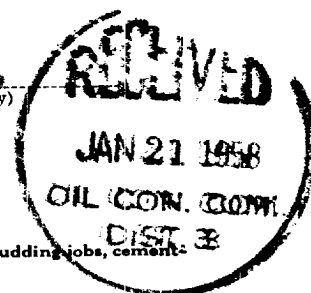
I understand that this plan of work must receive approval in writing by the Geological Survey before operations may be commenced.


Company \_\_\_\_\_

Address **MONTEZ PRODUCTION CORPORATION**

By **RAY PHILLIPS**  
**Ray Phillips**

Title **Asst Mgr. Prod Operations**





NEW MEXICO OIL CONSERVATION COMMISSION

Well Location and Acreage Dedication Plat

Section A.

Date January 17, 1958

Operator Northwest Production Corporation Lease San Juan 23-9  
Well No. 1-35 Unit Letter C Section 35 Township 29 North Range 9 West NMPM  
Located 1875 Feet From North Line, 1500 Feet From West Line  
County San Juan G. L. Elevation 5666 Dedicated Acreage 12.00 Acres  
Name of Producing Formation Pictured Cliffs Pool Ampas FC Basin

1. Is the operator the only owner\* in the dedicated acreage outlined on the plat below?  
Yes \_\_\_\_\_ No \_\_\_\_\_.
2. If the answer to question one is "no," have the interests of all the owners been consolidated by communitization agreement or otherwise? Yes \_\_\_\_\_ No \_\_\_\_\_. If answer is "yes,"  
Type of Consolidation \_\_\_\_\_
3. If the answer to question two is "no," list all the owners and their respective interests below:

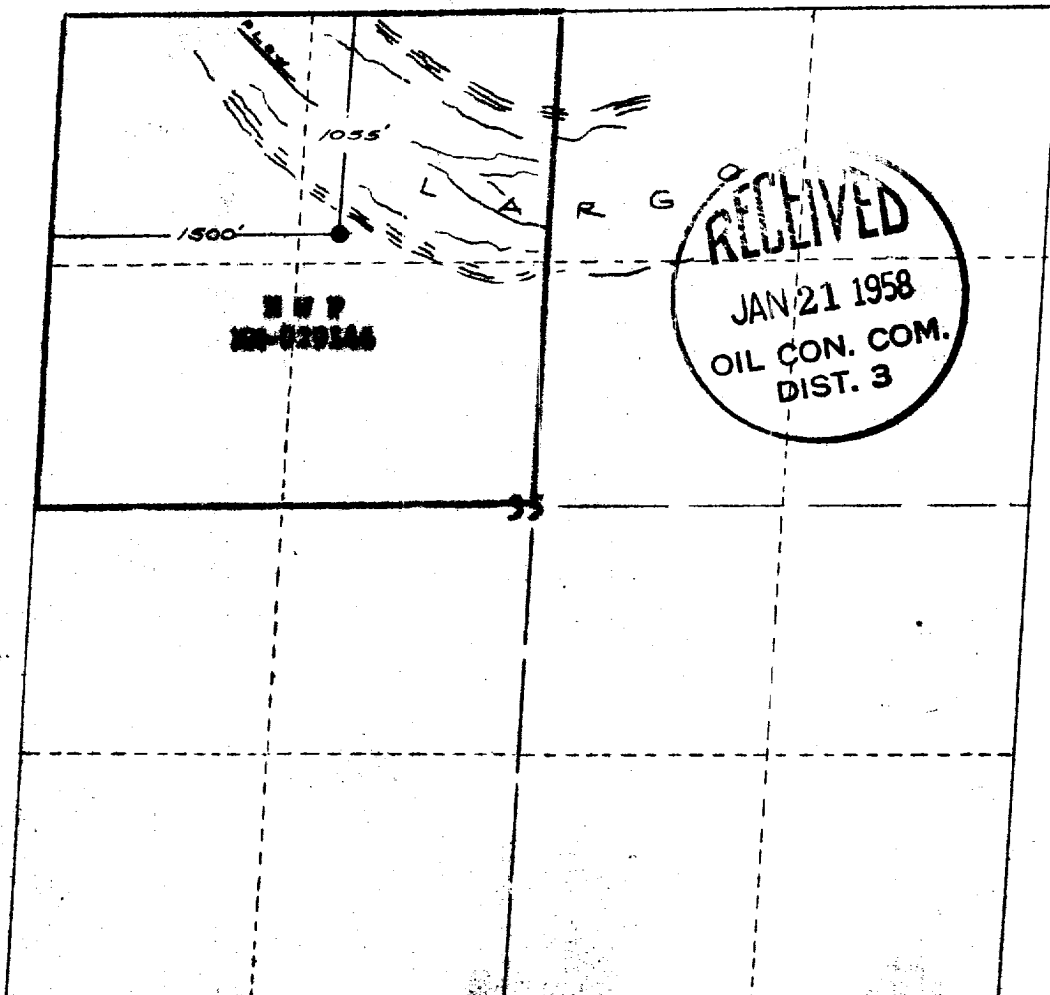
Owner

Land Description

\_\_\_\_\_  
\_\_\_\_\_  
\_\_\_\_\_

RECEIVED  
JAN 20 1958  
U. S. GEOLOGICAL SURVEY  
FARM BUREAU, NEW MEXICO

Section B



This is to certify that the information in Section A above is true and complete to the best of my knowledge and belief.

Northwest Production Corp.

(Operator)  
Ray Phillips RAY PHILLIPS  
Asst Mgr., Pool Mgr.

(Representative)  
320 State Building  
Albuquerque, New Mexico

Address

This is to certify that the well location shown on the plat is correct and was surveyed from reliable sources and my supervision and that the same is true to the best of my knowledge and belief.

Date Surveyed Jan. 10, 1958

Ernest V. Echeverri  
Ernest V. Echeverri  
Registered Land Surveyor.

Certificate No. 1545