

# NEW MEXICO OIL CONSERVATION COMMISSION

## Well Location and Acreage Dedication Plat

### SECTION A.

Date February 21, 1961


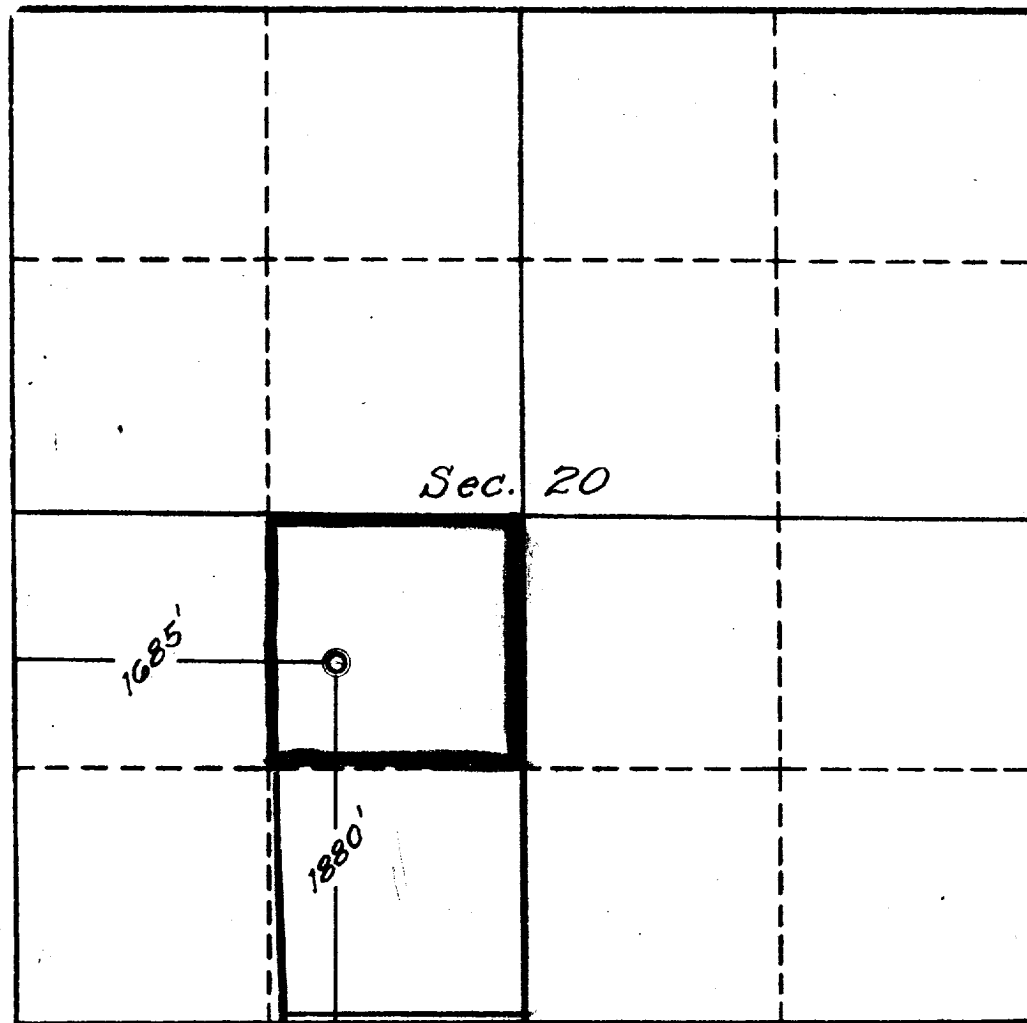
Operator Aztec Oil and Gas Company Lease Hagood  
Well No. 21-G Unit Letter K Section 20 Township 29N Range 13W NMPM  
Located 1880 Feet From South Line, 1685 Feet From West Line  
County San Juan G. L. Elevation 5442 Dedicated Acreage 40.80 Acres  
Name of Producing Formation Gallup Pool Total

1. Is the Operator the only owner\* in the dedicated acreage outlined on the plat below? Yes XXX No \_\_\_\_\_
2. If the answer to question One is "No," have the interests of all the owners been consolidated by communitization agreement or otherwise? Yes \_\_\_\_\_ No \_\_\_\_\_. If answer is "Yes," Type of Consolidation \_\_\_\_\_
3. If the answer to question Two is "No," list all the owners and their respective interests below:

OWNER

LAND DESCRIPTION

### SECTION B.



This is to certify that the information in Section A above is true and complete to the best of my knowledge and belief.

Aztec Oil and Gas Company  
(OPERATOR)

ORIGINAL SIGNED BY JOE C. SALMON  
(REPRESENTATIVE)

Drawer 570, Farmington, N.M.  
(ADDRESS)

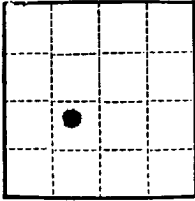
This is to certify that the well location shown on the plat in Section B was plotted from field notes of actual surveys made by me or under my supervision and that the same is true and correct to the best of my knowledge and belief.

Date Surveyed 2-20-61

Four States Engineering Co.  
FARMINGTON, NEW MEXICO

C. L. Potat  
REGISTERED ENGINEER OR  
LAND SURVEYOR

Certificate No. 3084



(SUBMIT IN TRIPLICATE)

UNITED STATES  
DEPARTMENT OF THE INTERIOR  
GEOLOGICAL SURVEY

Land Office Albuquerque  
Lease No. 81-079065  
Unit Reginal

SUNDRY NOTICES AND REPORTS ON WELLS

NOTICE OF INTENTION TO DRILL	<input checked="" type="checkbox"/>	SUBSEQUENT REPORT OF WATER SHUT-OFF	
NOTICE OF INTENTION TO CHANGE PLANS		SUBSEQUENT REPORT OF SHOOTING OR ACIDIZING	
NOTICE OF INTENTION TO TEST WATER SHUT-OFF		SUBSEQUENT REPORT OF ALTERING CASING	
NOTICE OF INTENTION TO RE-DRILL OR REPAIR WELL		SUBSEQUENT REPORT OF RE-DRILLING OR REPAIR	
NOTICE OF INTENTION TO SHOOT OR ACIDIZE		SUBSEQUENT REPORT OF ABANDONMENT	
NOTICE OF INTENTION TO PULL OR ALTER CASING		SUPPLEMENTARY WELL HISTORY	
NOTICE OF INTENTION TO ABANDON WELL			

(INDICATE ABOVE BY CHECK MARK NATURE OF REPORT, NOTICE, OR OTHER DATA)

February 21, 1961

Well No. 81-6 is located 1800 ft. from N line and 1600 ft. from W line of sec. 30

SW 1/4, Section 20 T9N 13W H.M.P.M.  
(1/4 Sec. and Sec. No.) (Twp.) (Range) (Meridian)

Utah Valley San Juan New Mexico  
(Field) (County or Subdivision) (State or Territory)

The elevation of the derrick floor above sea level is 2440 ft. (Ground Elevation)

DETAILS OF WORK

(State names of and expected depths to objective sands; show sizes, weights, and lengths of proposed casings; indicate mudding jobs, cementing points, and all other important proposed work)

Propose to:  
Set 300 feet of 8 1/8" surface casing and cement to surface.  
Drill with rotary to approximately total depth of 3300 feet  
or through Gallup formation. Set 4 1/2" production casing at  
total depth and cement with 270 cu. Set two-stage cement  
collar approximately 100 feet below Pictured Cliffs formation  
and cement with 170 cu.

Perforate Gallup formation. Sand-oil free with approximately  
70,000 gal. and 70,000 gals. oil. Run 2 1/8" tubing.

SW 1/4, Section 20, 40 acres, dedicated to well.

I understand that this plan of work must receive approval in writing by the Geological Survey before operations may be commenced.

Company Artes Oil and Gas Company

Address Box 370

Franklin, New Mexico

By Joe C. Salmon  
Title District Superintendent