

NEW MEXICO OIL CONSERVATION COMMISSION
Santa Fe, New Mexico

Form C-101
Revised (12/1/55)

NOTICE OF INTENTION TO DRILL

Notice must be given to the District Office of the Oil Conservation Commission and approval obtained before drilling or recompletion begins. If changes in the proposed plan are considered advisable, a copy of this notice showing such changes will be returned to the sender. Submit this notice in QUINTUPLICATE. One copy will be returned following approval. See additional instructions in Rules and Regulations of the Commission. If State Land submit 6 Copies Attach Form C- 128 in triplicate to first 3 copies of form C-101

Durango, Colorado

(Place)

September 22, 1960

(Date)

OIL CONSERVATION COMMISSION
SANTA FE, NEW MEXICO

Gentlemen:

You are hereby notified that it is our intention to commence the Drilling of a well to be known as

Tennessee Gas Transmission Company

(Company, or Operator)

Bernard R. Gerard

(Lease)

Well No. **1**

in **E** (Unit)

The well is

located **890** feet from the **West** line and **1750** feet from the

North

line of Section **21**

T. **29N**

R. **13W**

NMPM.

(GIVE LOCATION FROM SECTION LINE **West 1/2 Sec. 21, Dakota Ert.** and **Total Gallup Ert.** Pool, **San Juan** County

If State Land the Oil and Gas Lease is No.

If patented land the owner is **Bernard R. Gerard et al.**

Address **Farmington, New Mexico**

We propose to drill well with drilling equipment as follows:

The status of plugging bond is **Blanket Bond**

Drilling Contractor **Great Western Drilling Company**

We intend to complete this well in the **Gallup and Dakota**

formation at an approximate depth of **5750** feet.

CASING PROGRAM

We propose to use the following strings of Casing and to cement them as indicated:

Size of Hole	Size of Casing	Weight per Foot	New or Second Hand	Depth	Sacks Cement
12 1/4"	9 5/8" OD	40#	Second Hand	150'	100 (circ. to surf.)
8 3/4"	7" OD	20# & 23#	New	5750'	300 (2 stage)*

If changes in the above plans become advisable we will notify you immediately.

ADDITIONAL INFORMATION (If recompletion give full details of proposed plan of work.)

Stage collar to be set 50' below Pictured Cliffs formation.

Top stage - 50 sz. Bottom stage - 200 sz.

Approved 9-23, 1960
Except as follows:

Sincerely yours,

Tennessee Gas Transmission Company

(Company or Operator)

By L. B. Flumb

Position **District Production Superintendent**

Send Communications regarding well to

Name **L. B. Flumb**

Address **P. O. Box 1714, Durango, Colorado**

OIL CONSERVATION COMMISSION

By Emory C. ...



NEW MEXICO OIL CONSERVATION COMMISSION
Well Location and Acreage Dedication Plat

Section A.

Date September 20, 1960

Operator Tennessee Gas Transmission Co. Lease Bernard R. Gerard
Well No. 1 Unit Letter E Section 21 Township 29N Range 13W NMFM
Located 1750 Feet From North Line, 890 Feet From West Line
County San Juan G. L. Elevation 5250 Dedicated Acreage 320 Acres
Name of Producing Formation Dakota Pool West Ritz Dakota Int.

1. Is the Operator the only owner* in the dedicated acreage outlined on the plat below?
Yes _____ No X
2. If the answer to question one is "no," have the interests of all the owners been consolidated by communitization agreement or otherwise? Yes X No _____. If answer is "yes," Type of Consolidation Communitization agreement
3. If the answer to question two is "no," list all the owners and their respective interests below:

Owner

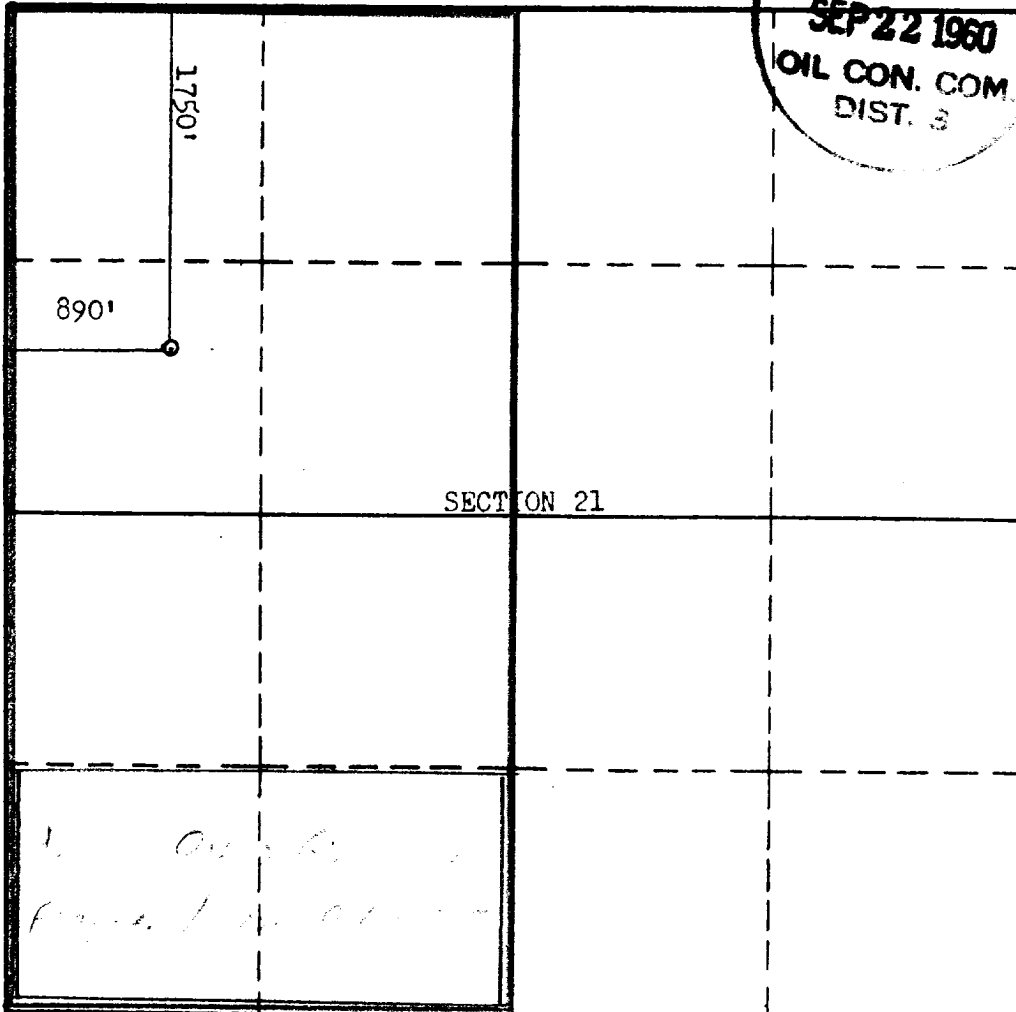
Land Description

RECEIVED

SEP 21 1960

U. S. GEOLOGICAL SURVEY
FARMINGTON, NEW MEXICO

Section B



This is to certify that the information in Section A above is true and complete to the best of my knowledge and belief.

Tennessee Gas Transmission Co.

(Operator)

J. J. Lacey
(Representative)
P. O. Box 1714
Durango, Colorado

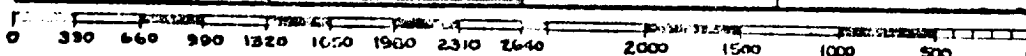
Address

This is to certify that the well location shown on the plat in Section B was plotted from field notes of actual surveys made by me or under my supervision and that the same is true and correct to the best of my knowledge and belief.

Date Surveyed Apr. 18, 1960

Stephen H. Lacey
REGISTERED PROFESSIONAL
Engineer and/or Land Surveyor.

Certificate No. 803



(See instructions for use of this plat)

NEW MEXICO OIL CONSERVATION COMMISSION
Well Location and Acreage Dedication Plat

Section A.

Date September 20, 1960

Operator Tennessee Gas Transmission Co. Lease Bernard R. Gerard
Well No. 1 Unit Letter E Section 21 Township 29N Range 13W NMPM
Located 1750 Feet From North Line, 890 Feet From West Line
County San Juan G. L. Elevation 5250 Dedicated Acreage 40 Acres
Name of Producing Formation Gallup Pool Totah Gallup Est.

1. Is the Operator the only owner* in the dedicated acreage outlined on the plat below?
Yes _____ No X.
2. If the answer to question one is "no," have the interests of all the owners been consolidated by communitization agreement or otherwise? Yes X No _____. If answer is "yes," Type of Consolidation Communitization agreement
3. If the answer to question two is "no," list all the owners and their respective interests below:

Owner

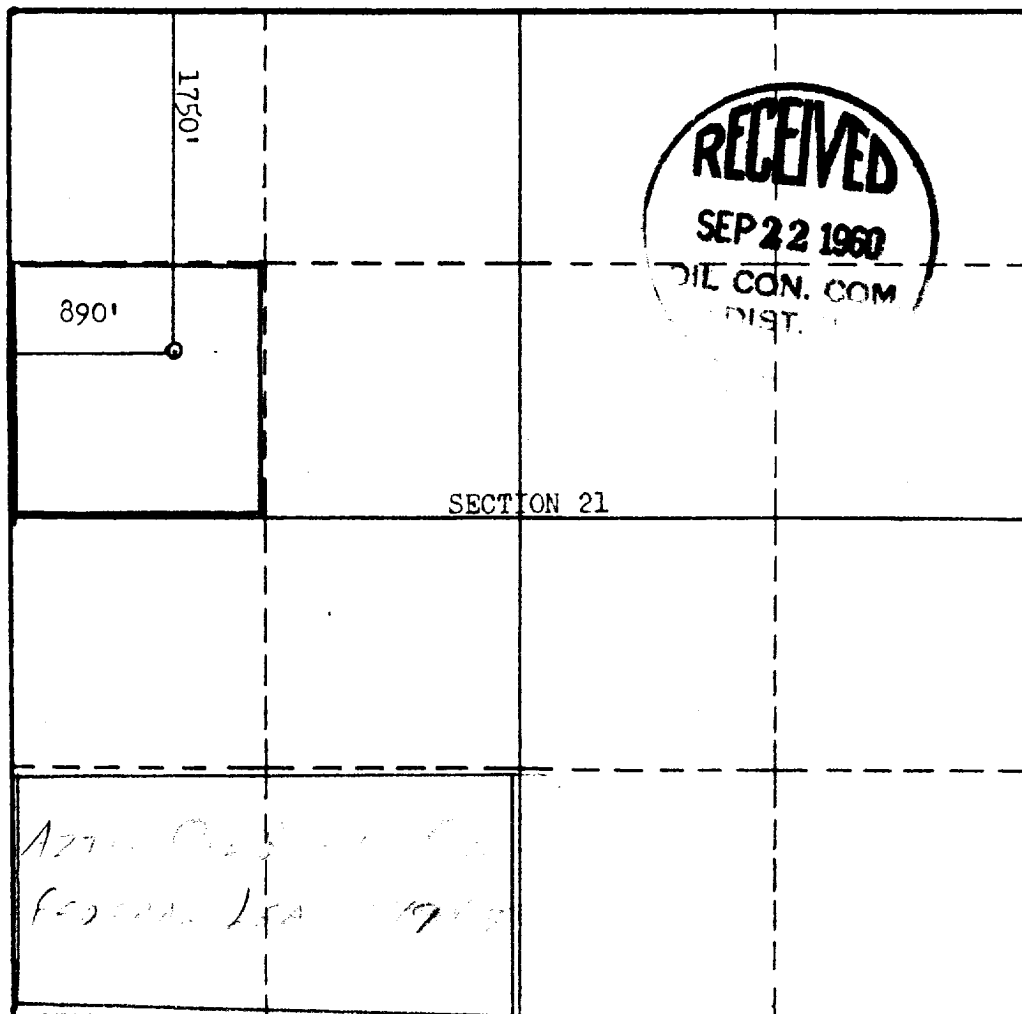
Land Description

RECEIVED

SEP 21 1960

U. S. GEOLOGICAL SURVEY
FARMINGTON, NEW MEXICO

Section B



This is to certify that the information in Section A above is true and complete to the best of my knowledge and belief.

Tennessee Gas Transmission Co.

(Operator)

J. J. Lacey
(Representative)
P. O. Box 1714
Durango, Colorado

Address

This is to certify that the well location shown on the plat in Section B was plotted from field notes of actual surveys made by me or under my supervision and that the same is true and correct to the best of my knowledge and belief.

Date Surveyed Apr. 18, 1960

Stephen H. Hickey
REGISTERED PROFESSIONAL
Engineer and/or Land Surveyor.

Certificate No. 803