



COPY TO O.G.C.

UNITED STATES
DEPARTMENT OF THE INTERIOR
GEOLOGICAL SURVEY
P. O. Box 965
Farmington, New Mexico

May 11, 1956

Stanolind Oil & Gas Company
Box 487
Farmington, New Mexico

Re: Santa Fe 080723

Gentlemen:

Receipt is acknowledged of your "Notice of Intention to Drill" dated May 10, 1956 covering your well No. 78 Gallegos Canyon Unit in NE¹ sec. 20, T. 29 N., R. 12 W., N. M. P. M., San Juan County, New Mexico, West Kutz-Pic Cliffs ~~area~~.

Your proposed work is hereby approved subject to compliance with the provisions of the "Oil and Gas Operating Regulations" revised May 25, 1942, a copy of which will be sent to you on request, and subject to the following conditions:

1. Drilling operations so authorized are subject to the attached sheet for general conditions of approval.
2. Furnish copies of all logs.



Very truly yours,

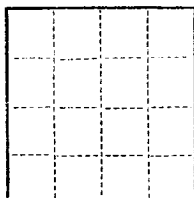
(Long)
Jerry W. Long
Acting District Engineer



JLlong:ac

UNITED STATES
DEPARTMENT OF THE INTERIOR
GEOLOGICAL SURVEY





(SUBMIT IN TRIPLICATE)

UNITED STATES
DEPARTMENT OF THE INTERIOR
GEOLOGICAL SURVEY

Land Office Santa Fe
Lease No. 080723
Unit Gallegos Canyon Unit

SUNDRY NOTICES AND REPORTS ON WELLS

NOTICE OF INTENTION TO DRILL.....	<input checked="" type="checkbox"/>	SUBSEQUENT REPORT OF WATER SHUT-OFF.....	
NOTICE OF INTENTION TO CHANGE PLANS.....		SUBSEQUENT REPORT OF SHOOTING OR ACIDIZING.....	
NOTICE OF INTENTION TO TEST WATER SHUT-OFF.....		SUBSEQUENT REPORT OF ALTERING CASING.....	
NOTICE OF INTENTION TO RE-DRILL OR REPAIR WELL.....		SUBSEQUENT REPORT OF RE-DRILLING OR REPAIR.....	
NOTICE OF INTENTION TO SHOOT OR ACIDIZE.....		SUBSEQUENT REPORT OF ABANDONMENT.....	
NOTICE OF INTENTION TO PULL OR ALTER CASING.....		SUPPLEMENTARY WELL HISTORY.....	
NOTICE OF INTENTION TO ABANDON WELL.....			

(INDICATE ABOVE BY CHECK MARK NATURE OF REPORT, NOTICE, OR OTHER DATA)

Farmington, New Mexico May 10, 1956

Well No. 78 is located 1450 ft. from N line and 990 ft. from E line of sec. 20
NE 1/4 of Section 20 T-29-N R-12-W NMPM
(1/4 Sec. and Sec. No.) (Twp.) (Range) (Meridian)
West Kutz-Pictured Cliffs San Juan New Mexico
(Field) (County or Subdivision) (State or Territory)

The elevation of the derrick floor above sea level is _____ ft. (to be reported later.)

DETAILS OF WORK

(State names of and expected depths to objective sands; show sizes, weights, and lengths of proposed casings; indicate mudding jobs, cementing points, and all other important proposed work)

We propose to drill this well to approximately 1400 feet. Rotary tools will be used to total depth. Pictured Cliffs formation will then be sand-water fracked.

The following casing program is proposed:

Size	Depth	Cement	Remarks
9-5/8"	100'	100 Sx	Circulate to surface.
5-1/2"	1400'	75 Sx	100% of theoretical fill.

Copies of location plat are attached. A copy of any survey taken will be submitted upon completion of the well.

I understand that this plan of work must receive approval in writing by the Geological Survey before operations may be commenced.

Company _____
Address _____
By [Signature]
Title Field Superintendent

NEW MEXICO
OIL CONSERVATION COMMISSION

Form C-128

Well Location and/or Gas Proration Plat

Date May 9, 1956

Operator STANOLIND OIL AND GAS COMPANY Lease Gallegos Canyon Unit

Well No. 78 Section 20 Township 29 NORTH Range 12 WEST, NMPM

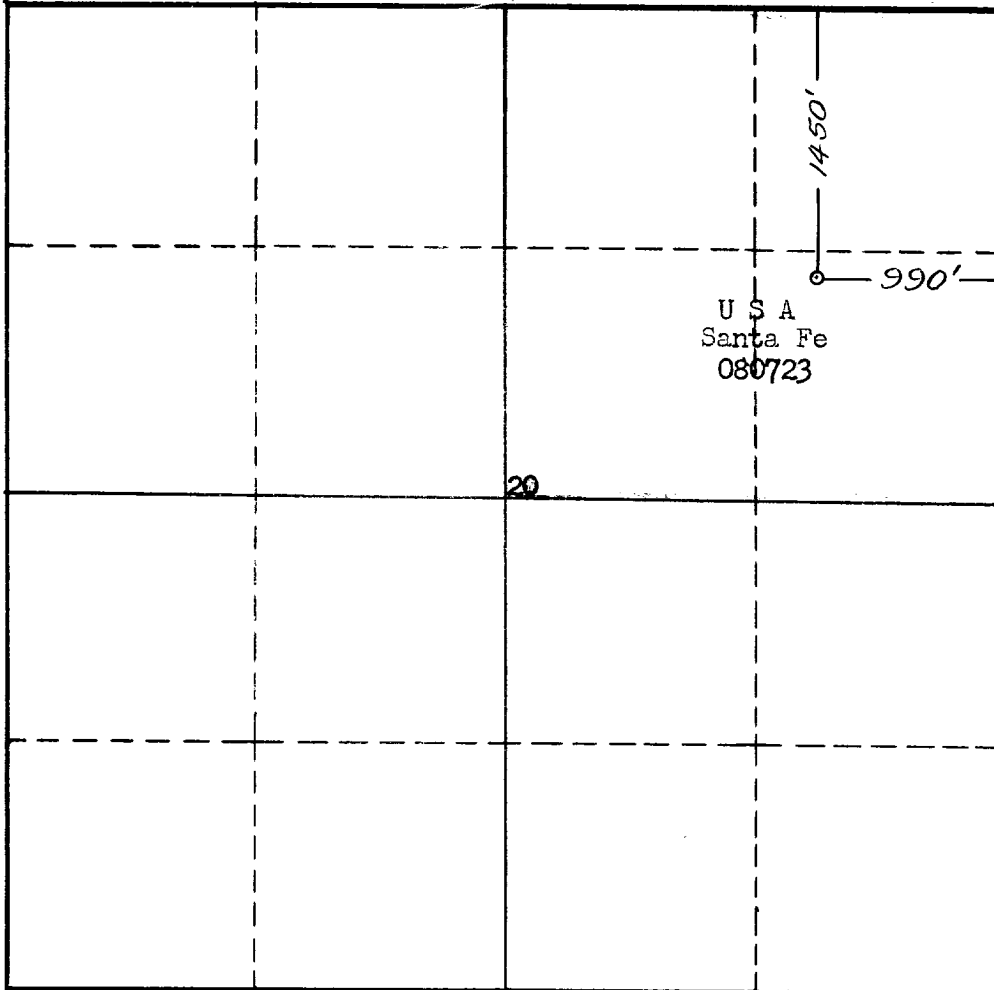
Located 1450 Feet From the NORTH Line, 990 Feet From the EAST Line,

SAN JUAN County, New Mexico. G. L. Elevation to be reported later

West Kutz-

Name of Producing Formation Pictured Cliffs Pool Pictured Cliffs Dedicated Acreage 160

(Note: All distances must be from outer boundaries of Section)



SCALE: 1" = 1000'

1. Is this Well a Dual Comp. ? Yes No X.

2. If the answer to Question 1 is yes, are there any other dually completed wells within the dedicated acreage ? Yes No.

This is to certify that the above plat was prepared from field notes of actual surveys made by me or under my supervision and that the same are true and correct to the best of my knowledge and belief.

Name Roy M. Bauer, Jr. Roy M. Bauer Jr.
Position Field Engineer
Representing Stanolind Oil and Gas Company
Address Box 487, Farmington, New Mexico

Date Surveyed 21 FEBRUARY 1956
James P. Leese
Registered Professional Engineer and/or
Land Surveyor JAMES P. LEESE
N. Mex. Reg. No. 1463