


DELHI OIL CORPORATION
1315 PACIFIC AVENUE
DALLAS 1, TEXAS

Farmington District Office
P. O. Box 1175
Farmington, New Mexico

July 26, 1951



Reference: Santa Fe 080247

~~Mr. P. T. McGrath~~
~~U. S. G. S.~~
~~Box 965~~
~~Farmington, New Mexico~~

Dear Sir:

Attached hereto Form 9-331a, covering
"Subsequent Report of Water Shut-Off"
on Florence Well No. 2-23, located in
NE 1/4 of section 24, T-29-N, R-9-W,
San Juan County, New Mexico.

Yours very truly,

A handwritten signature in cursive script, appearing to read "J. B. Howell".

J. B. Howell
Superintendent

in
cc: Mr. Al Greer
File
attachments



DELHI OIL CORPORATION
1315 PACIFIC AVENUE
DALLAS 1, TEXAS

Washington District Office
P. O. Box 1117
Washington, D. C.

May 10, 1951


Reference: Santa Fe 080217

~~Mr. J. E. Green
P. O. Box 1117
Washington, D. C.~~

Dear Sir:

Attached hereto for your information is a copy of a letter dated May 10, 1951, from the Santa Fe Company, New Mexico, to the Bureau of Land Management, Department of the Interior, Washington, D. C., regarding the proposed acquisition of certain land in the Santa Fe National Monument, New Mexico.

Very truly,



J. E. Green
Assistant Secretary

cc: Mr. J. E. Green
File
Attachments


STATE OF NEW MEXICO
OIL CONSERVATION
COMMISSION
DISTRICT NO. 3
Phone 99 P. O. Box 697
AZTEC, NEW MEXICO

(SUBMIT IN TRIPLICATE)
UNITED STATES
DEPARTMENT OF THE INTERIOR
GEOLOGICAL SURVEY

Land Office

Lease No. 000007

Unit



SUNDRY NOTICES AND REPORTS ON WELLS

NOTICE OF INTENTION TO DRILL.....	SUBSEQUENT REPORT OF WATER SHUT-OFF.....
NOTICE OF INTENTION TO CHANGE PLANS.....	SUBSEQUENT REPORT OF SHOOTING OR ACIDIZING.....
NOTICE OF INTENTION TO TEST WATER SHUT-OFF.....	SUBSEQUENT REPORT OF ALTERING CASING.....
NOTICE OF INTENTION TO RE-DRILL OR REPAIR WELL.....	SUBSEQUENT REPORT OF REDRILLING OR REPAIR.....
NOTICE OF INTENTION TO SHOOT OR ACIDIZE.....	SUBSEQUENT REPORT OF ABANDONMENT.....
NOTICE OF INTENTION TO PULL OR ALTER CASING.....	SUPPLEMENTARY WELL HISTORY.....
NOTICE OF INTENTION TO ABANDON WELL.....	

(INDICATE ABOVE BY CHECK MARK NATURE OF REPORT, NOTICE, OR OTHER DATA)

July 27, 1951
Well No. ~~21~~ ²¹ is located 990 ft. from ^N_S line and 790 ft. from ^E_W line of sec. 24
T. 14 N. R. 24 E. Range 1 N. E. Section
Blanco La Pinta San Juan County or Subdivision New Mexico
(State or Territory)

The elevation of the derrick floor above sea level is ft. (will be furnished later.)

DETAILS OF WORK

(State names of and expected depths to objective sands; show sizes, weights, and lengths of proposed casings; indicate mudding jobs, cementing points, and all other important proposed work)

Run 5 joints of 10 3/4" 19.50# 35 "P" Casing (222'), landed at 231', (KB), with 200 sacks of regular cement and circulated to surface. Prior to drilling plug out, casing was tested with 500# pressure for 30 minutes with no drop; after drilling out cement rotary was stopped and fluid level measured for any drop or rise; fluid level remained stationary.

Well Spudded 7/25/51.

I understand that this plan of work must receive approval in writing by the Geological Survey before operations may be commenced.

Company Delta Oil Corporation


Address P. O. Box 1175

Farmington, New Mexico

By J. B. Howell
J. B. Howell
Title Superintendent

-----RC base
-----CR case
-----inU

DEPARTMENT OF THE INTERIOR
UNITED STATES
(RECEIVED IN TYPEWRITER)



SUNDRY NOTICES AND REPORTS ON WELLS

[illegible]

01

_____ is hereby _____ and _____

SECRET

[illegible]

_____ of _____ and _____ of _____

KNOW TO CRAFTED

...and expected to be objective and to be able to provide a fair and balanced view of the issues involved in the proposed work.

1. The first step in the process of the development of a new product is the identification of a market need. This is often done through market research, which can be conducted in a variety of ways, including surveys, focus groups, and interviews. The next step is to develop a concept for the product, which involves creating a detailed description of the product and its features. This is followed by the development of a prototype, which is a physical model of the product that can be used to test its functionality and appearance. The final step is the production of the product, which involves manufacturing the product in large quantities and distributing it to the market.

1992

1. The first step is to identify the problem or question that needs to be answered. This involves understanding the context and the specific requirements of the task.

.....

.....

1987

14-00000

DELHI OIL CORPORATION
1315 PACIFIC AVENUE
DALLAS 1, TEXAS

Farmington District Office
P. O. Box 1175
Farmington, New Mexico



August 20, 1951

Reference: Santa Fe 080247

~~Mr. P. T. McGrath~~
~~U.S.G.S.~~
~~Box 205~~
~~Farmington, New Mexico~~

Dear Sir:

Attached hereto Form 9-331a covering Subsequent Report Of
Water Shut-Off for Florance Well No. 2-23, located in N.E.
1/4 of Section 24, T-29-N, R-9-W, San Juan County, New Mexico.

Yours very truly,

J. B. Howell
Gat.

J. B. Howell
Superintendent

GAF/f
attach.

cc: Mr. Al Greer



DELHI OIL CORPORATION
1212 PACIFIC AVENUE
DALLAS 1, TEXAS

Interim Report of the
Investigation of the
Operations of the
Company, New York

August 2, 1951

Reference is made to the

1. The following
2. The following
3. The following
4. The following
5. The following
6. The following
7. The following
8. The following
9. The following
10. The following

1. The following
2. The following
3. The following
4. The following
5. The following
6. The following
7. The following
8. The following
9. The following
10. The following

1. The following
2. The following
3. The following
4. The following
5. The following
6. The following
7. The following
8. The following
9. The following
10. The following

1. The following
2. The following
3. The following
4. The following
5. The following
6. The following
7. The following
8. The following
9. The following
10. The following

1. The following
2. The following
3. The following
4. The following
5. The following
6. The following
7. The following
8. The following
9. The following
10. The following


1. The following
2. The following
3. The following
4. The following
5. The following
6. The following
7. The following
8. The following
9. The following
10. The following

1. The following
2. The following
3. The following
4. The following
5. The following
6. The following
7. The following
8. The following
9. The following
10. The following

STATE OF NEW MEXICO
OIL CONSERVATION
COMMISSION
DISTRICT NO. 3
Phone 99 P. O. Box 697
AZTEC, NEW MEXICO

(SUBMIT IN TRIPLICATE)
UNITED STATES
DEPARTMENT OF THE INTERIOR
GEOLOGICAL SURVEY

Land Office Santa Fe
Lease No. 080247
Unit _____



SUNDRY NOTICES AND REPORTS ON WELLS

NOTICE OF INTENTION TO DRILL	SUBSEQUENT REPORT OF WATER SHUT-OFF
NOTICE OF INTENTION TO CHANGE PLANS	SUBSEQUENT REPORT OF SHOOTING OR ACIDIZING
NOTICE OF INTENTION TO TEST WATER SHUT-OFF	SUBSEQUENT REPORT OF ALTERING CASING
NOTICE OF INTENTION TO RE-DRILL OR REPAIR WELL	SUBSEQUENT REPORT OF REDRILLING OR REPAIR
NOTICE OF INTENTION TO SHOOT OR ACIDIZE	SUBSEQUENT REPORT OF ABANDONMENT
NOTICE OF INTENTION TO PULL OR ALTER CASING	SUPPLEMENTARY WELL HISTORY
NOTICE OF INTENTION TO ABANDON WELL	

(INDICATE ABOVE BY CHECK MARK NATURE OF REPORT, NOTICE, OR OTHER DATA)

Florange August 20, 1951
Well No. 2-23 is located 990 ft. from [N] line and 790 ft. from [E] line of sec. 24
N.E. 1/4 Sec 24 T-29-N R-9-W NMPH
(1/4 Sec. and Sec. No.) (Twp.) (Range) (Meridian)
Blanco-LaPlata San Juan New Mexico
(Field) (County or Subdivision) (State or Territory)

The elevation of the derrick floor above sea level is 6378 ft. D.F.

DETAILS OF WORK

(State names of and expected depths to objective sands; show sizes, weights, and lengths of proposed casings; indicate mudding jobs, cementing points, and all other important proposed work)


Ran 142 joints of 7" OD 20# J-55 SS Casing landed at 1590' (KB) with 200 sacks of regular cement with full returns throughout job. Casing was pressured to 700# for one hour prior to drilling plug and showed no drop. Rotary tools using gas will drill thru the Cliffhouse, Menafee and Point Lookout for Mesa Verde completion. Well will then be shot with 380.

I understand that this plan of work must receive approval in writing by the Geological Survey before operations may be commenced.

Company Calhi Oil Corporation
Address Box 1175
Farmington, New Mexico
By J. B. Howell
Title Superintendent

Land Office
Lesse No.
Unit

(SUNDRY INVESTIGATIONS)
UNITED STATES
DEPARTMENT OF THE INTERIOR
GEOLOGICAL SURVEY



SUNDRY NOTICES AND REPORTS ON WELLS

REPORT OF INTENTION TO DRILL	REPORT OF INTENTION TO ABANDON WELL
REPORT OF INTENTION TO CHANGE DEPTH	REPORT OF INTENTION TO SHOOT OR RE-DRILL
REPORT OF INTENTION TO TEST WATER SHUT-OFF	REPORT OF INTENTION TO SHOOT OR RE-DRILL
REPORT OF INTENTION TO RE-DRILL OR RE-TEST WELL	REPORT OF INTENTION TO SHOOT OR RE-DRILL
REPORT OF INTENTION TO RE-DRILL OR RE-TEST WELL	REPORT OF INTENTION TO SHOOT OR RE-DRILL
REPORT OF INTENTION TO RE-DRILL OR RE-TEST WELL	REPORT OF INTENTION TO SHOOT OR RE-DRILL
REPORT OF INTENTION TO RE-DRILL OR RE-TEST WELL	REPORT OF INTENTION TO SHOOT OR RE-DRILL
REPORT OF INTENTION TO RE-DRILL OR RE-TEST WELL	REPORT OF INTENTION TO SHOOT OR RE-DRILL
REPORT OF INTENTION TO RE-DRILL OR RE-TEST WELL	REPORT OF INTENTION TO SHOOT OR RE-DRILL
REPORT OF INTENTION TO RE-DRILL OR RE-TEST WELL	REPORT OF INTENTION TO SHOOT OR RE-DRILL

10

_____ is located _____ ft. from _____ line of _____

_____ (Owner)
_____ (State or Territory)

The elevation of the datum floor above sea level is _____ ft.

DETAILS OF WORK

(State names of land, proposed depths to objectives, and location of proposed work.)

I am hereby certifying that this form of well shut-off device and _____ is being used by _____ in the _____

Company _____

Address _____

By _____

Title _____