

Form with fields: NUMBER OF COPIES RECEIVED, DISTRIBUTION, SANTA FE, NAME, U.S.S., LAND OFFICE, TRANSPORTER, OIL GAS, PRODUCTION OFFICE, OPERATOR.

NEW MEXICO OIL CONSERVATION COMMISSION
Santa Fe, New Mexico

Form C-101
Revised (12/1/55)

NOTICE OF INTENTION TO DRILL

Notice must be given to the District Office of the Oil Conservation Commission and approval obtained before drilling or recompletion begins. If changes in the proposed plan are considered advisable, a copy of this notice showing such changes will be returned to the sender. Submit this notice in QUINTUPLICATE. One copy will be returned following approval. See additional instructions in Rules and Regulations of the Commission. If State Land submit 6 Copies Attach Form C- 128 in triplicate to first 3 copies of form C-101


Farmington, New Mexico (Place) October 23, 1963 (Date)

OIL CONSERVATION COMMISSION
SANTA FE, NEW MEXICO

Gentlemen:
You are hereby notified that it is our intention to commence the Drilling of a well to be known as
PAN AMERICAN PETROLEUM CORPORATION
McCarty Gas Unit, Well No. 1, in 0 (Unit) The well is located 790 feet from the South line and 1850 feet from the East line of Section 16, T 29N, R 11W, NMPM. (GIVE LOCATION FROM SECTION LINE) Basin Dakota Pool, San Juan County

Table with 4 columns (D, C, B, A) and 4 rows (E, F, G, H; L, K, J, I; M, N, O, P). Cell O contains 'X'.

If State Land the Oil and Gas Lease is No.
If patented land the owner is Ed Maley
Address Bloomfield, New Mexico
We propose to drill well with drilling equipment as follows: Rotary tools to the total depth
The status of plugging bond is Statewide
Drilling Contractor Brinkerhoff Drilling Company
870 Denver Club Building
Denver, Colorado
We intend to complete this well in the Dakota formation at an approximate depth of 6500 feet.



CASING PROGRAM

Table with 6 columns: Size of Hole, Size of Casing, Weight per Foot, New or Second Hand, Depth, Sacks Cement. Rows show 12-1/4" and 7-7/8" hole sizes with corresponding casing and cement requirements.

If changes in the above plans become advisable we will notify you immediately.
ADDITIONAL INFORMATION (If recompletion give full details of proposed plan of work.)
* 2 stage tool will be set about 200-300' above base of Mesaverde.
Copies of location plot are attached. Copies of any logs run will be forwarded upon completion of well.

Verbal permission received, Kendrick to Hollingsworth, October 23, 1963.
Sincerely yours,

Approved: 16-25, 1963
Except as follows:
OIL CONSERVATION COMMISSION
By: [Signature]
PAN AMERICAN PETROLEUM CORPORATION
Fred L. Nabors (Company or Operator) District Engineer
By: [Signature]
Position: F. H. HOLLINGSWORTH
Send Communications regarding well to
Name:
Address:

Lease and Acreage Dedication Plat

Date **OCTOBER 22, 1963**

ORATION Lease **MCCARTY GAS UNIT**
 on **16** Township **29 NORTH** Range **11 WEST** NMTM
 Line **1850** Feet From **the EAST** Line
REPORT LATER Dedicated Acreage **320** Acres
 Pool **BASIN DAKOTA**

and acreage outlined on the plat below?

the interests of all the owners been consolidated? **Yes**
 If answer is "yes", Type of Consolidation:


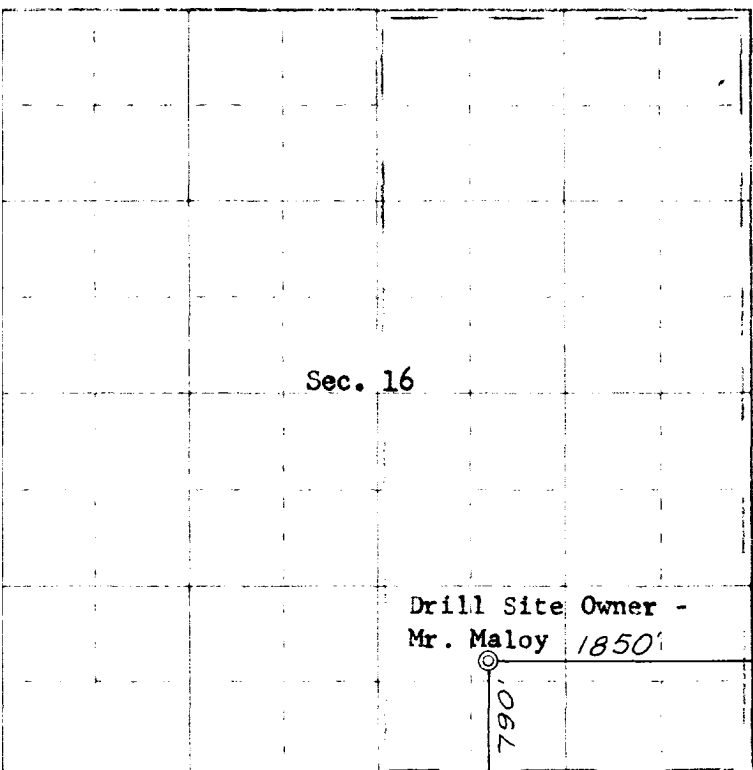
all the owners and their respective interests below:

~~XXXXXXXXXXXX~~



g circulated for signature, and all parties have
 illing of the well. Pan American holds all leases
 4 of the SE/4, which is owned by Union Texas Petroleum
 5-acre tract in the SW/4 of the SE/4, which has been
 Corporation.

Note: All distances must be from outer boundaries of section.



Scale 4 inches equal 1 mile

ify that the above plat was prepared from field notes of actual surveys
 under my supervision and that the same are true and correct to the best
 ge and belief.

Date Surveyed **24 August 1963**

James P. Leese
 Registered Professional Engineer and/or Land Surveyor
James P. Leese, N. Mex. Reg. No. 1463