

FILE	
U.S.G.S.	
LAND OFFICE	
TRANSPORTER	OIL GAS
PRORATION OFFICE	
OPERATOR	

Santa Fe, New Mexico

Revised (12/1/55)

# NOTICE OF INTENTION TO DRILL

Notice must be given to the District Office of the Oil Conservation Commission and approval obtained before drilling or recompletion begins. If changes in the proposed plan are considered advisable, a copy of this notice showing such changes will be returned to the sender. Submit this notice in QUINTUPPLICATE. One copy will be returned following approval. See additional instructions in Rules and Regulations of the Commission. If State Land submit 6 Copies Attach Form G-128 in triplicate to first 3 copies of form G-101

**Acree Oil and Gas Company, Farmington, N.M.**

**June 8, 1961**

(Place)

(Date)

OIL CONSERVATION COMMISSION  
SANTA FE, NEW MEXICO

Gentlemen:

You are hereby notified that it is our intention to commence the Drilling of a well to be known as

**Acree Oil and Gas Company's**

(Company, or Operator)

**McDaniel**

(Lease)

Well No. **B-1**

in **N**

(Unit)

located **1000** feet from the **South** line and **1100** feet from the **West**

line of Section **17**, T. **8N**, R. **11W**, NMPM.

(GIVE LOCATION FROM SECTION LINE) **Section** Pool, **San Juan** County

If State Land the Oil and Gas Lease is No. **728**

If patented land the owner is

Address

We propose to drill well with drilling equipment as follows: **Rotary**

The status of plugging bond is **Blanket**

Drilling Contractor **Gardner Bros. Drilling**

We intend to complete this well in the **Sabota** formation at an approximate depth of **6400**

## CASING PROGRAM

We propose to use the following strings of Casing and to cement them as indicated:

Size of Hole	Size of Casing	Weight per Foot	New or Second Hand	Depth	Sacks Cement
<b>12 1/4"</b>	<b>8 1/8"</b>	<b>24.7</b>	<b>New</b>	<b>300 ft.</b>	<b>150</b>
<b>7 7/8"</b>	<b>6 1/8"</b>	<b>9.54</b>	<b>New</b>	<b>6400</b>	<b>250</b>
	<b>8 1/8"</b>	<b>4.77</b>	<b>New</b>	<b>6550</b>	

If changes in the above plans become advisable we will notify you immediately.

ADDITIONAL INFORMATION (If recompletion give full details of proposed plan of work.)

**Set two-stage cement collar 100 ft. below the Piedmont Cliffs formation and cement with 150 sg. cement. Perforate and sand-water from Sabota formation. Run 2 1/8" tubing. West one-half of Section 17, 300 acres, dedicated to well.**

Approved **6-13**, 19**61**  
Except as follows:

Sincerely yours,

**Acree Oil and Gas Company**

(Company or Operator)

ORIGINAL SIGNED BY **JOE C. SALMON**

**Joe C. Salmon**

**District Superintendent**

Position

Send Communications regarding well to

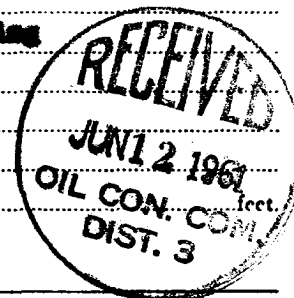
**Acree Oil and Gas Company**

Name **Boxer 370, Farmington, New Mexico**

Address

OIL CONSERVATION COMMISSION

By **Emery C. Ames**



# NEW MEXICO OIL CONSERVATION COMMISSION

## Well Location and Acreage Dedication Plat

### SECTION A.


Date **May 1, 1961**

Operator **Aztec Oil and Gas Company** Lease **McDaniel**  
Well No. **B-1** Unit Letter **M** Section **17** Township **29N** Range **11W** NMPM  
Located **1080** Feet From **South** Line, **1185** Feet From **West** Line  
County **San Juan** G. L. Elevation **5592** Dedicated Acreage **320** Acres  
Name of Producing Formation **Dakota** Pool **Basin**

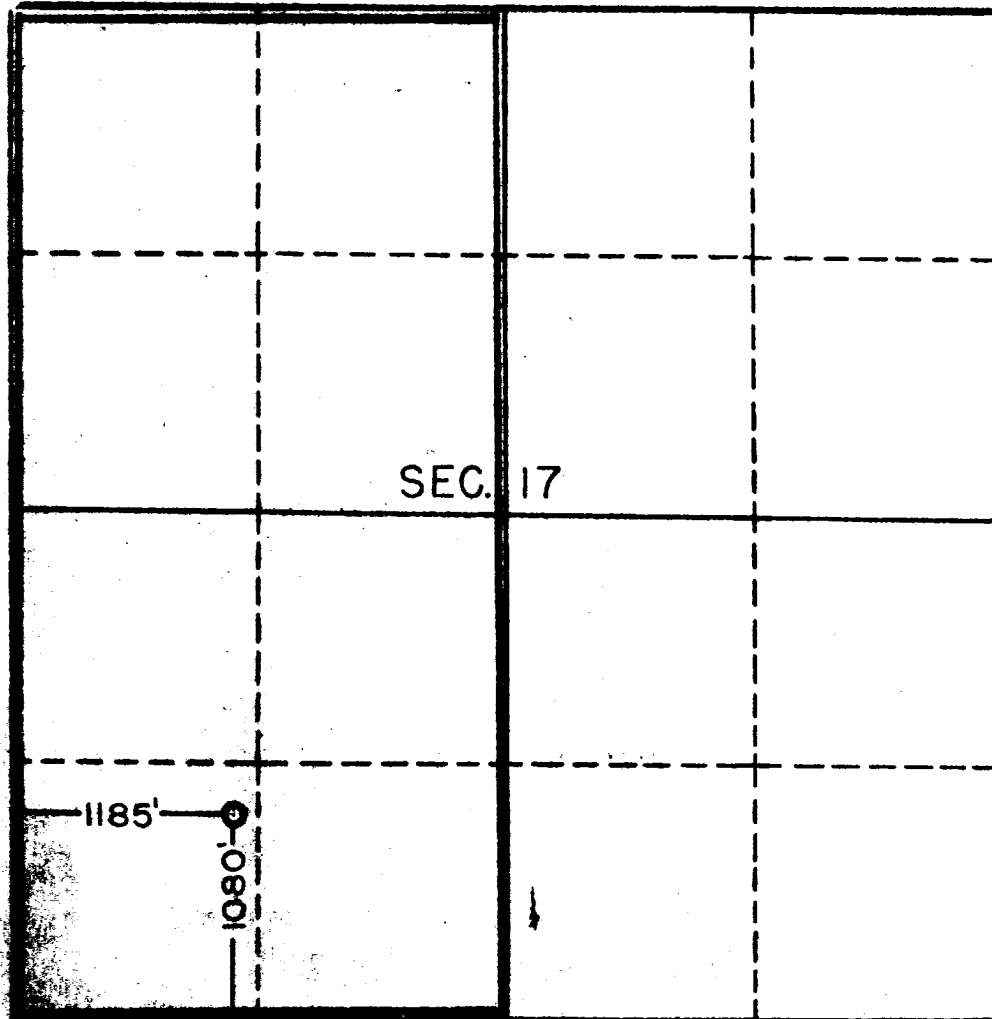
1. Is the Operator the only owner\* in the dedicated acreage outlined on the plat below? Yes **XX** No
2. If the answer to question One is "No," have the interests of all the owners been consolidated by communitization agreement or otherwise? Yes No If answer is "Yes," Type of Consolidation
3. If the answer to question Two is "No," list all the owners and their respective interests below:

OWNER

LAND DESCRIPTION



### SECTION B.



This is to certify that the information in Section A above is true and complete to the best of my knowledge and belief.

**Aztec Oil and Gas Company**  
(OPERATOR)

ORIGINAL SIGNED BY **JOE C. SALMON**  
(REPRESENTATIVE)

**Joe C. Salmon**  
District Superintendent  
Roomer 770, Farmington, N.M.

This is to certify that the well location shown on the plat in Section B was plotted from field notes of actual surveys made by me or under my supervision and that the same is true and correct to the best of my knowledge and belief.

Date Surveyed **April 27, 1961**  
**Four States Engineering Co.**  
FARMINGTON, NEW MEXICO

*Ernest H. Echols Hawk*  
REGISTERED ENGINEER OR  
LAND SURVEYOR

Certificate No. **2090**

